

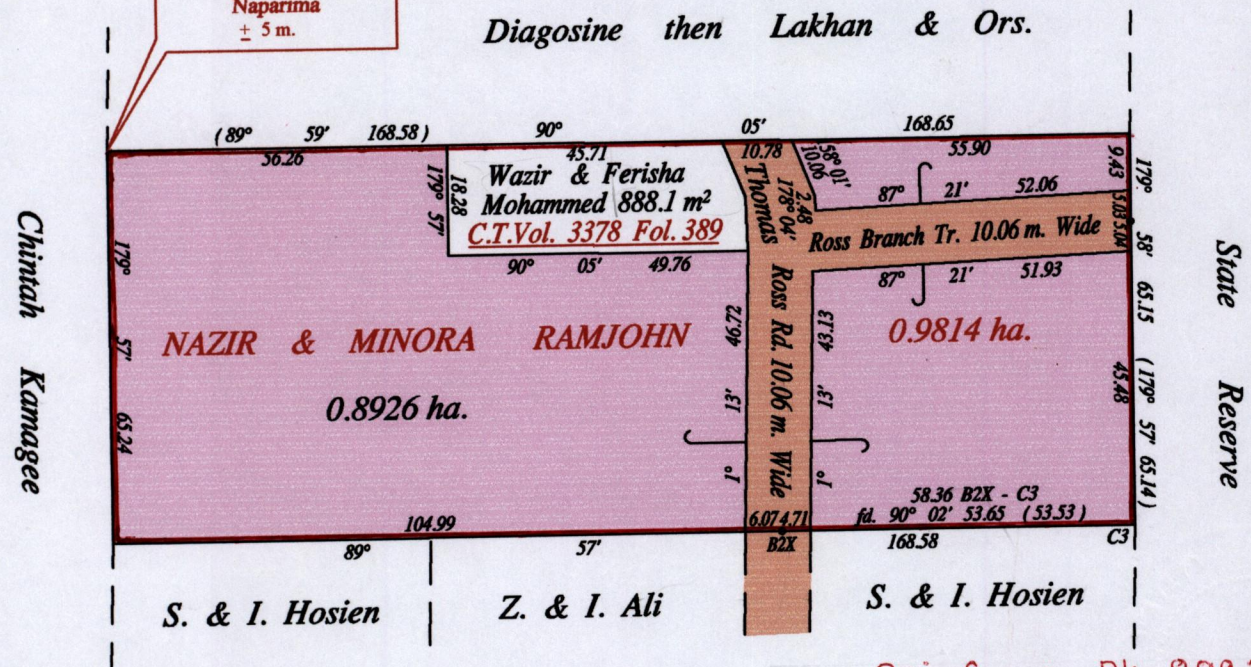
R.P.O. Vol. 21 Fol. 607  
C.T. Vol. 1782 Fol. 125  
Vol. 5171 Fol. 319.

REMAINING PORTION

Ward of Savana Grande  
County of Victoria  
Cadastral Sheet (D.24.N.) 54.B.  
4/a

G N  
CASSINI

E 0683860  
N 1141328  
Reading taken with  
Handheld G.P.S.  
Garmin 76S  
U.T.M. Zone 20  
Naparima  
± 5 m.



Orig Survey Bk. 999:157


Vide Bk. 999 fol. 157  
Vide Bk. 1197 fol. 77

Approved *[Signature]*  
Director of Surveys  
2009.9.14

SCALE : 1:1250

Note: Bearings are cassini grid based on solar observations Distances are in metres

This is a true copy of a diagram of zero point nine eight one four hectare, originally transferred to Nazir & Minora Ramjohn, shewing a portion coloured pink and containing zero point eight nine two six hectare being the remainder after one (1) previous transfer of another portion of the land. In accordance with Regulation 25 (1) of the Land Surveyors' Regulations 1998, I certify that this plan is correct.





Checked by *[Signature]*

Entered on ..... Trinidad & Tobago Land Surveyor 13.08.2009



Original Bl. 1197: 77



1332/214  
+500/198