

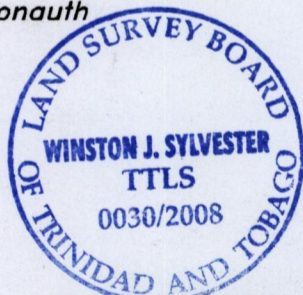
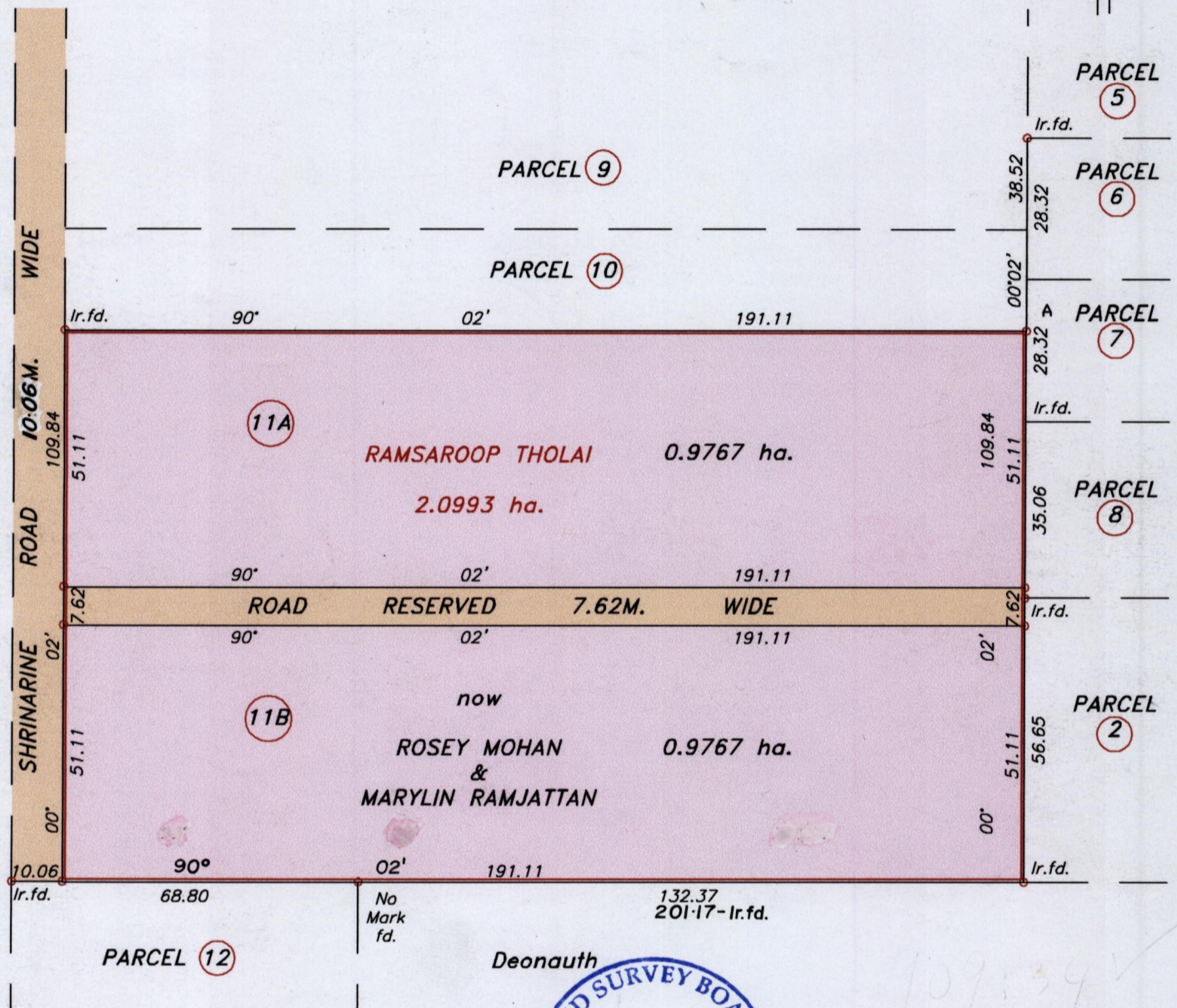
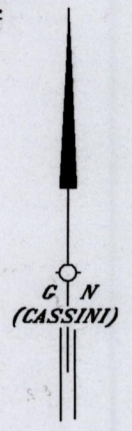
1332 1500/295

201

R.P.O. Vol. 119 Fol. 597
C.T. Vol. 1375 Fol. 295

Ward of Siparia
County of St. Patrick
Cadastral Sheet G.18. F. 73.C. 1/d

U.P.I.N No.
Vol. 5234 Fol 65



Orig. Bk. 909:34

N. 1,120,463
E. 670,969

Bk. 909 Fol. 34

Note: Coordinates obtained by hand held G.P.S.
W.G.S.84 UTM Zone 20(+/-)5m

Approved *[Signature]*
Director of Surveys
2009.10.07

° Denotes Iron put except stated otherwise.

SCALE 1/1250

Bearings are Cassini Grid based on Solar Observations
Plan of 2 Parcels of land coloured pink in the Ward of Siparia
Containing together one point nine five three four hectares
Surveyed by me, with due authority, in November 2006
In accordance with Regulation 25 (1) of the Land Surveyors' Regulations 1998,
I certify that this plan is correct.

Distances are in metres

Checked by *[Signature]* 28/9/10

[Signature]

Entered by

Trinidad & Tobago Land Surveyor..... 2008

Lot No	CT Vol. & Fol.	NAMES
11A	Vol. 5234 Fol 71	Hollis & Rosey Mohan
11B.	Vol. 5236 Fol. 327.	Jaipersad Ramjattan & Marglin Mohan Ramjattan

