

R.P.O. Vol. 67

Fol. 533

Cadastral Sheet E.2.I. 35C
1/b

C.T. Vol. 1894

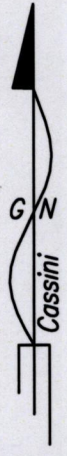
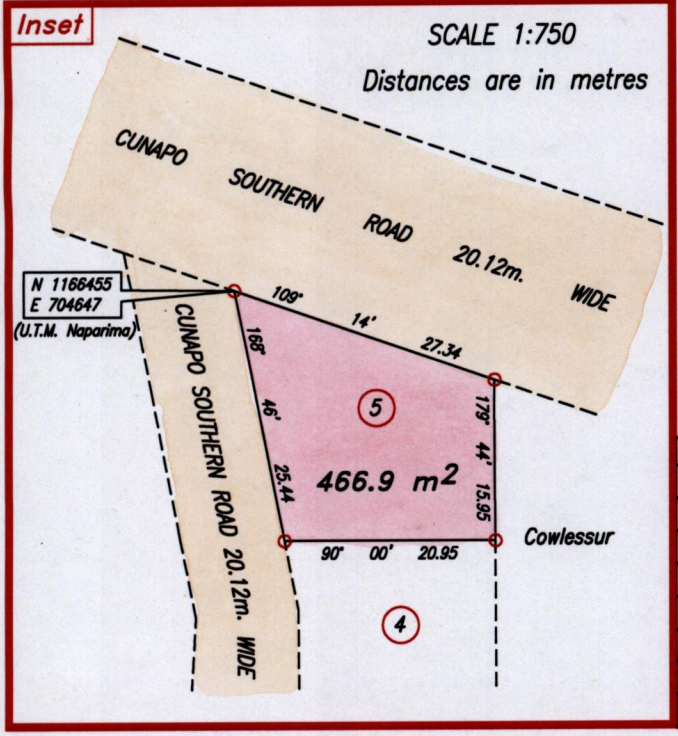
Fol. 57

Ward of Turure

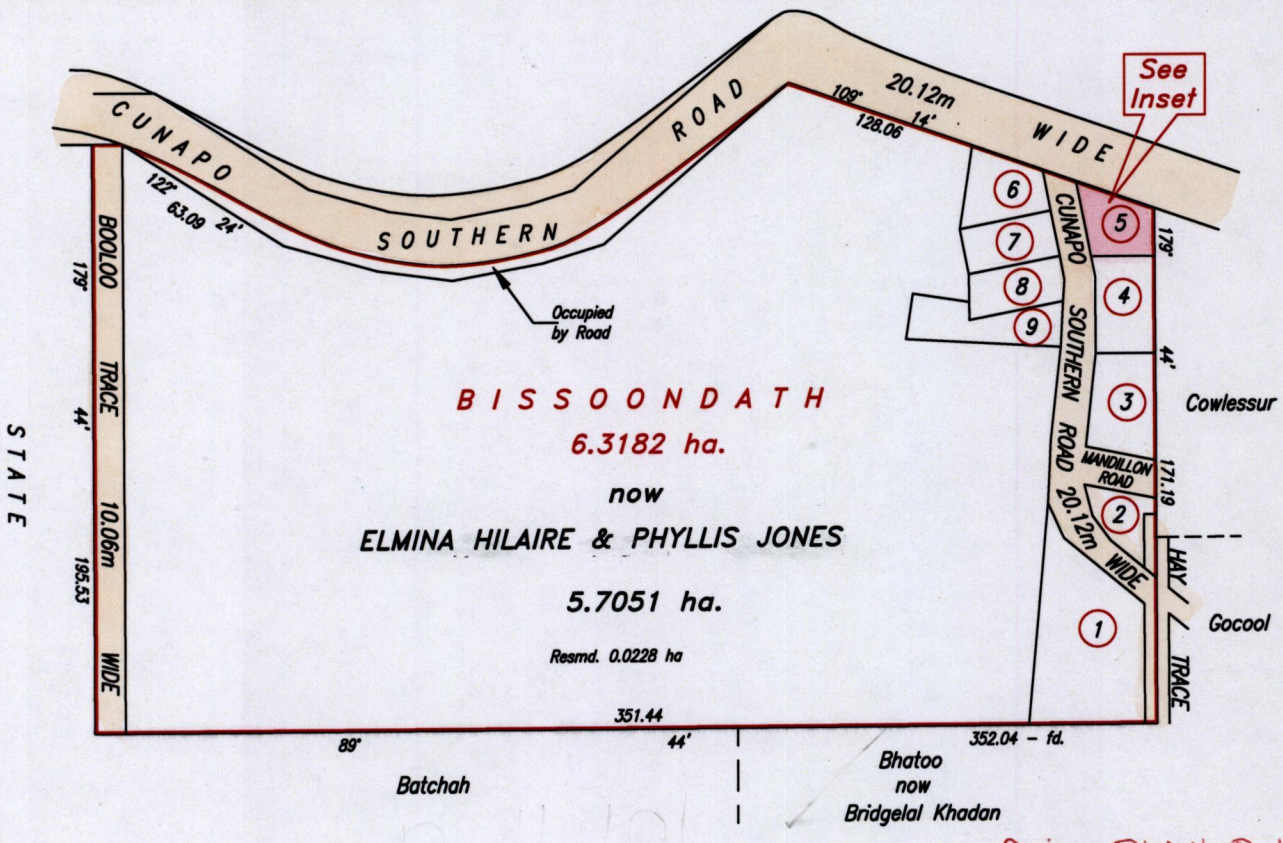
Vol. 5235 Fol. 67

County of St. Andrew

Vide : Plan R.H.101
Bk.1179 Fol.9
Bk.171 Fol.8



LOTS	NAMES	C.T.Vol.	Fol.
1	Yashwantee Khadan Joseph	3134	45
2	Sewak Baran	3121	317
3	Rose J. Baksh	4915	383
4	Sherry Ann Mc Donald Joseph & Christopher Joseph	4637	315
6	Gatka Sharma & Lila Ramdial	4219	325
7	Winnie Portillo	2964	337
8	Simbhoo Ramoutar	2947	291
9	Halima Baksh and Sanardan Rampersad	4372	357



Orig PLAN R.H. 101

Note :
Coordinates obtained by hand held G.P.S. (+/-5.0m.)
For identification only

Approved *[Signature]*
Director of Surveys 2010.5.3

○ Denotes Iron put except where otherwise stated
Bearings are based on Solar Observations
PLAN of a Parcel of land coloured pink in the Ward of Turure
Containing four hundred and sixty six point nine square metres
Prepared by me, with due authority, in January 2010 from a survey done by Cecil Herbert in July 1983
In accordance with Regulation 25 (1) of the Land Surveyors' Regulations 1998,
I certify that this plan is correct.

SCALE 1:2500

Distances are in metres

Checked by *[Signature]* 27.4.10

Entered on Trinidad & Tobago Land Surveyor. JANUARY 22nd 2010.
PATH = ADA002 E:\DRAWINGS\MARTIN BERNER-LOT-5.DWG.

Original Bl. 1179:9



1332/197
1333/201