

VOL 5241 Fol 41

R.P.O. Vol. 28 . . . Fol. 523 . . .

C.T. Vol. 4420 . Fol. 263 . . .

Coordinates of X Ir.fd.:  
0675685E, 1170070N (+/-4m)

Datum: U.T.M. 20 Naparima

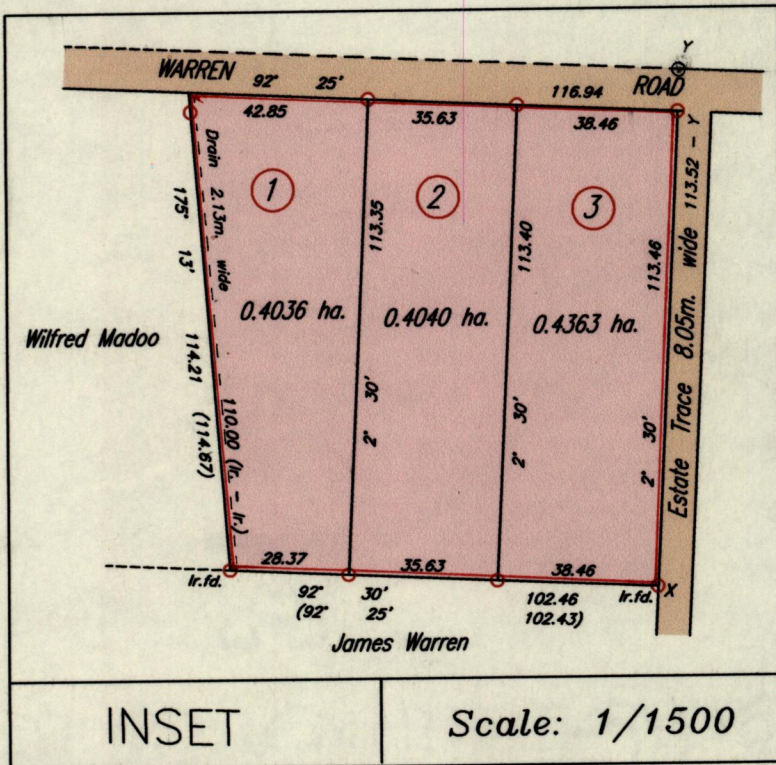
Source: Garmin Hand Held GPS

Ward of Chaguanas

County of Caroni

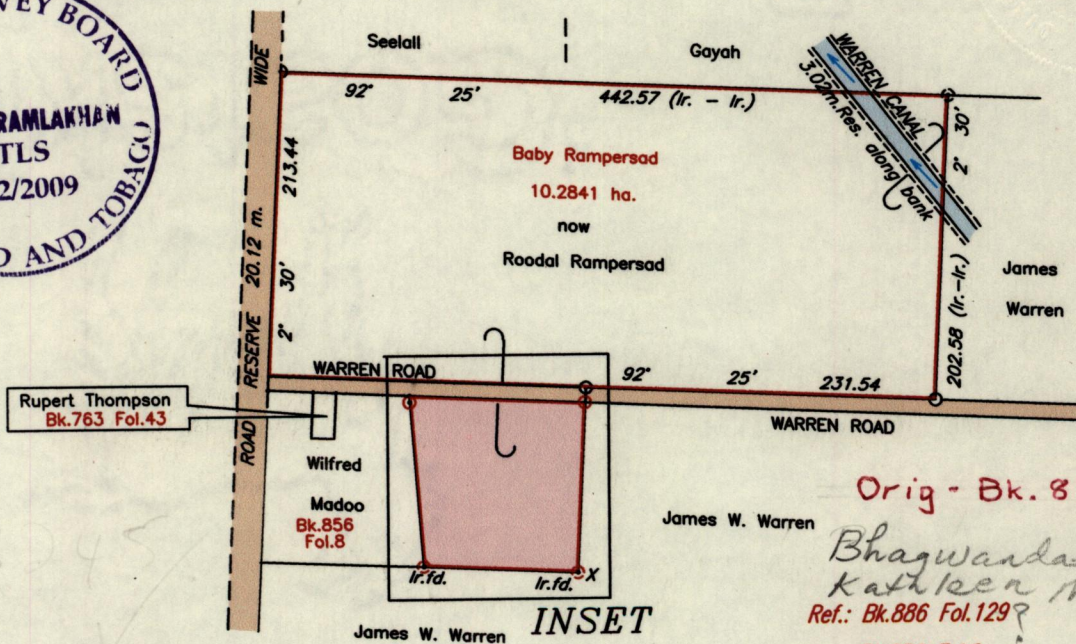
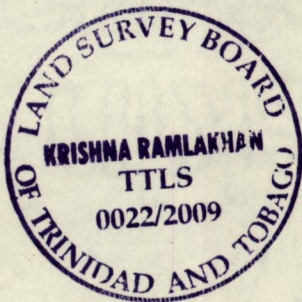
Cadastral Sheet B.23.N.

Parcel Address: 24D  
Warren Road, 1/c  
Cunupia, Chaguanas.



G. N.

U.T.M.



Orig - Bk. 886:245

Bhagwandas & Kathleen Mc. Coon  
Ref.: Bk.886 Fol.129?  
Bk.856 Fol.8

Approved

*[Signature]*  
Director of Surveys 2010.3.18

Scale: 1/5000

Distances are in metres.

○ Denotes Iron put unless stated otherwise. Bearings are U.T.M. Grid and are based on Solar Observations.

PLAN of three parcels of land coloured pink in the Ward of Chaguanas Containing altogether One point two four three nine hectares, Surveyed by me, with due authority, in June 2006.

In accordance with Regulation 25[1] of the Land Surveyors' Regulations 1998, I certify that this plan is correct.

Checked by *[Signature]* 20/09/2009


Entered .....

*[Signature]*  
Trinidad & Tobago Land Surveyor, 9th April 2009

Original Bl. 856:8

Original Survey BK. 886 fol. 245

Lot No.	C. T. Vol. & Fol.	Name.
1		
2	Vol. 5241 fol 45.	Bhagwandass & Kathleen McCoon
3.		



1332/193  
1333/127