

1249 1332

191

R.P.O. Vol. 122

Fol. 495

Cadastral Sheet 44E (D.19.K) 2/d.

C.T. Vol. 3732

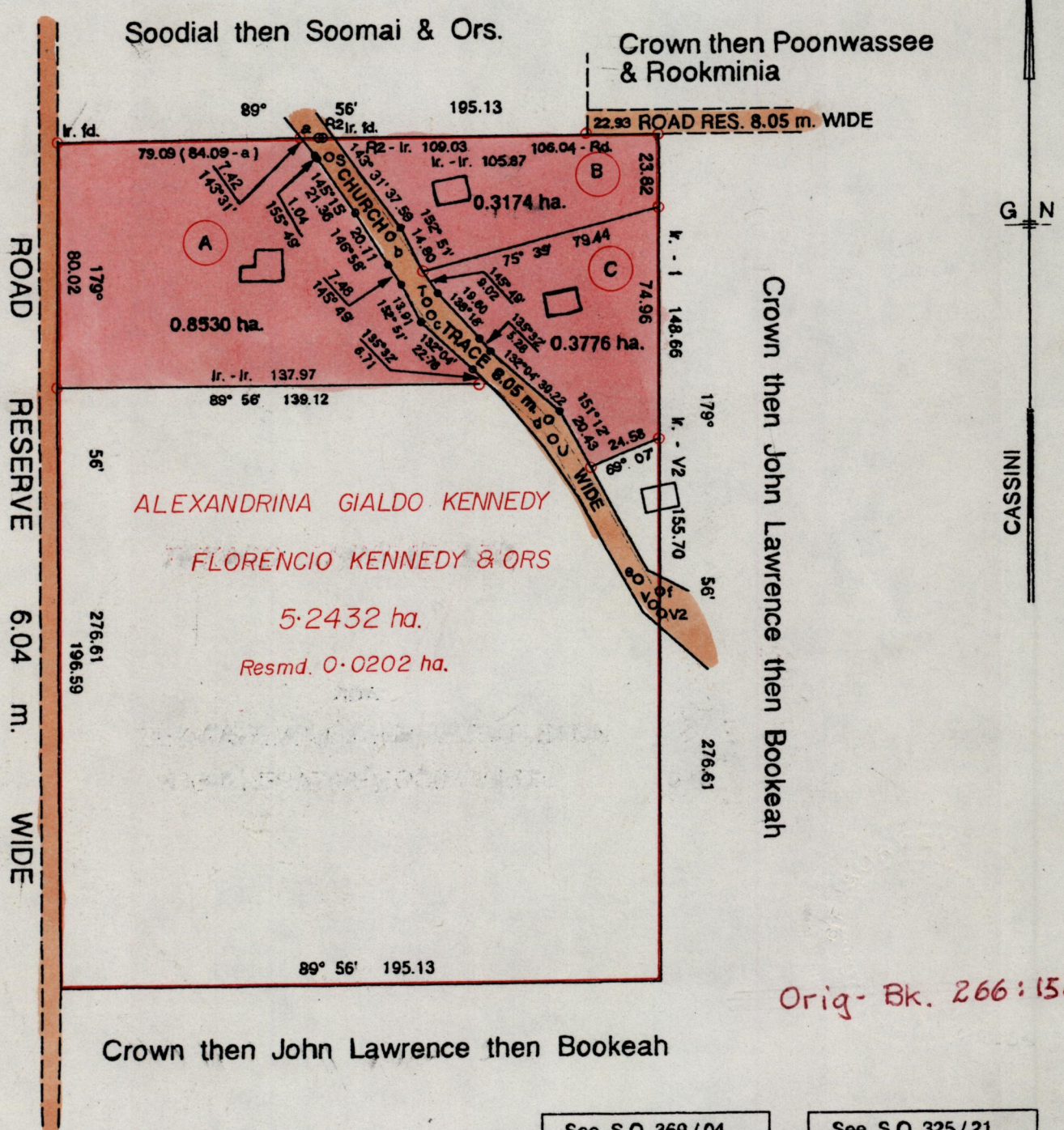
Fol. 357

Ward of Montserrat

Vol 5233

Fol 445

County of Caroni




Orig- Bk. 266:156

Vide PLAN E.C. 35
Vide Bk. 266 fol. 156

See S.O. 369 / 04		
Line	Brg.	Dist.
a - b	143° 31'	40.23
b - c	152° 51'	28.16
c - d	132° 04'	51.70
d - e	151° 12'	59.55
e - f	119° 05'	8.45

See S.O. 325 / 21		
Line	Brg.	Dist.
R2 - S	163° 43'	6.04
S - T	145° 49'	57.21
T - U	138° 24'	61.11
U - V	149° 19'	63.17
V - V2	130° 24'	3.78

Approved 
Director of Surveys
2000.07.12


○ Denotes Iron Put unless otherwise stated


SCALE 1 : 2000

Bearings are Cassini Grid based on Solar Obs.

Distances are in metres

PLAN of 3 Parcels of land coloured pink in the Ward of Montserrat
Containing together one point five four eight one hectares
Surveyed by me, with due authority, in March 1999
In accordance with Rule 25(1) of the Land Surveyors' Regulation 1998,
I certify that this plan is correct.



Checked by  TTLS

Entered..... Land Surveyor, Trinidad & Tobago 22.02.19.2000

original BK. 266 fol. 156

Lot No.	C.T. Vol. & Fol.	NAME
A		
B	Vol. 5233 fol 457.	John Bahadoorsingh.
C.		

23 FEB 2000
Lands and
Surveys
Division

1332/191
~~1249~~ vol 2
fol. 155