

386/184

1332

1783

R.P.O. Vol.445

Fol. 571

Cadastral Sheet B.23.A. ^{24A}/_{1/c}

C.T. Vol.3846

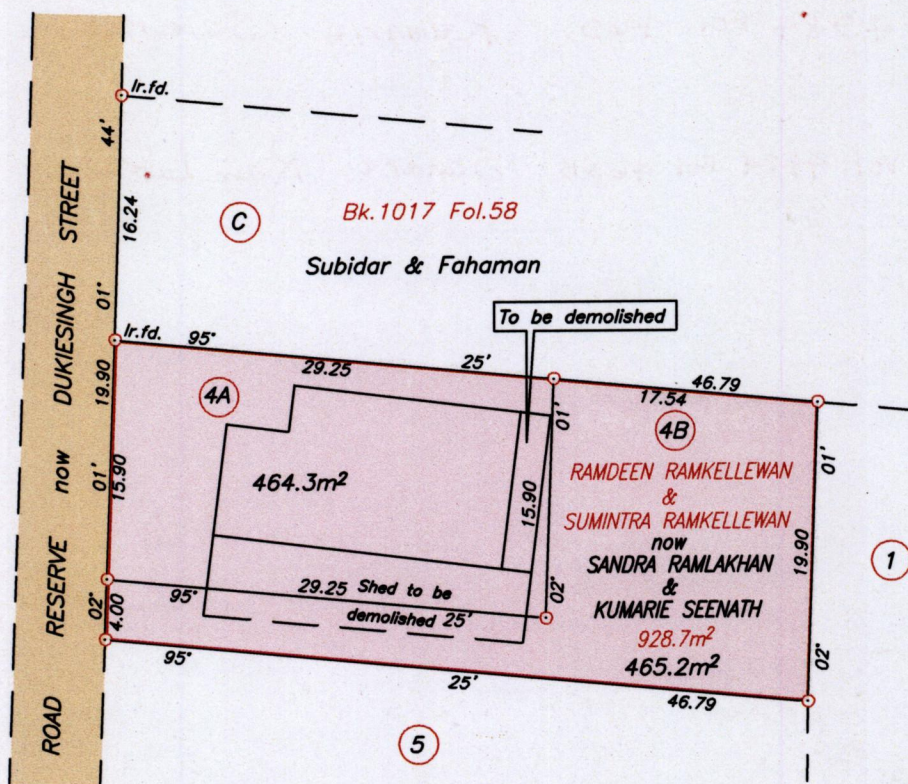
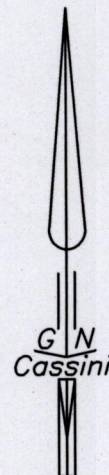
Fol.153

Ward of Tacarigua


Vol. 4984 Fol. 459

County of St. George

Bk.1233 Fol.131




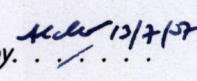
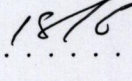
Orig BK 1233:131


Approved 
 Director of Surveys
 2007-7-27

SCALE 1/500
 Distances are in metres

○ Denotes Iron put except otherwise stated
 Bearings are Cassini Grid based on Solar Observations
 Plan of 2 Parcels of land coloured pink in the Ward of Tacarigua
 Containing together nine hundred and twenty nine point five square metres
 Surveyed by me, with due authority, on 8th March 2007
 In accordance with Regulation 25 (1) of the Land Surveyors' Regulations 1998,
 I certify that this plan is correct.

Entered on 

Checked by  Trinidad & Tobago Land Surveyor  2007



Original Bl. 1233:131

Lot No.	Vol. & C.T.	NAMES
4A	Vol. 4984 Fol. 469.	Kumarie Seenath.
4B	Vol. 4984 Fol 469B	Sandra Ram Lakhan



1332/178
1386/187