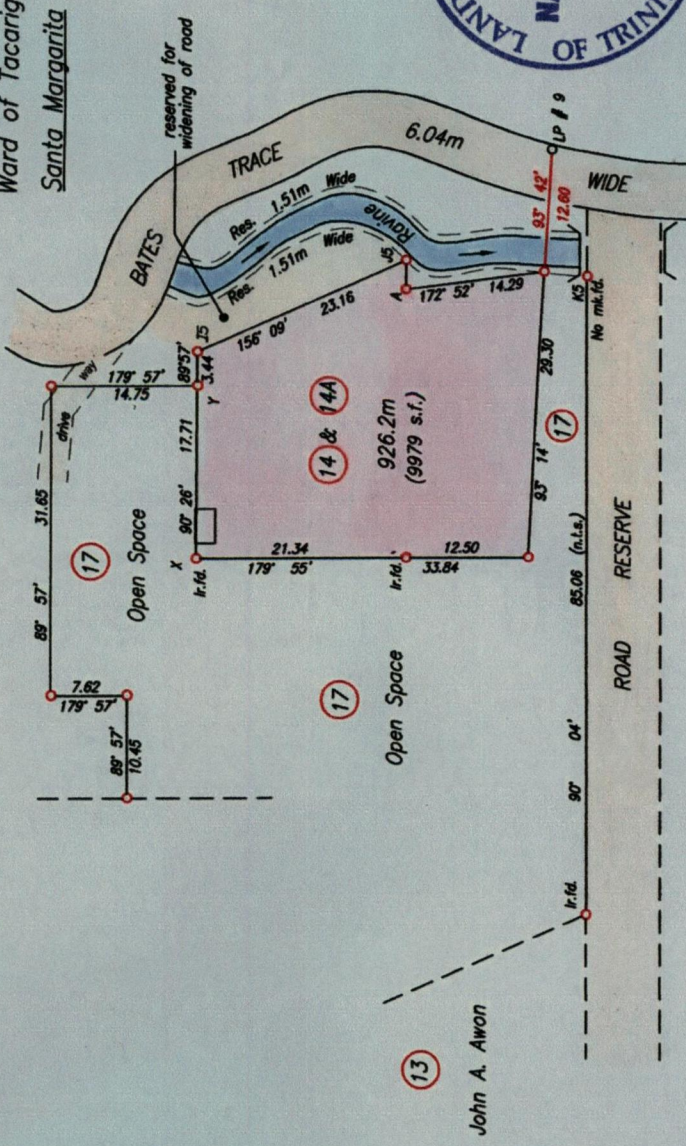
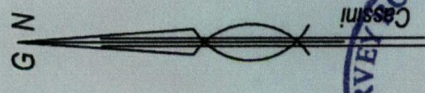


Cadastral Sheet B.18.1 14D  
County of St. George 3/c  
Ward of Tacarigua  
Santa Margarita



Station	Bearing	Distance	Station
A	88° 57'	2.98	J5
K5	5° 11'	18.68	J5

Approved  
*[Signature]*  
Director of Surveys  
2004.5.11

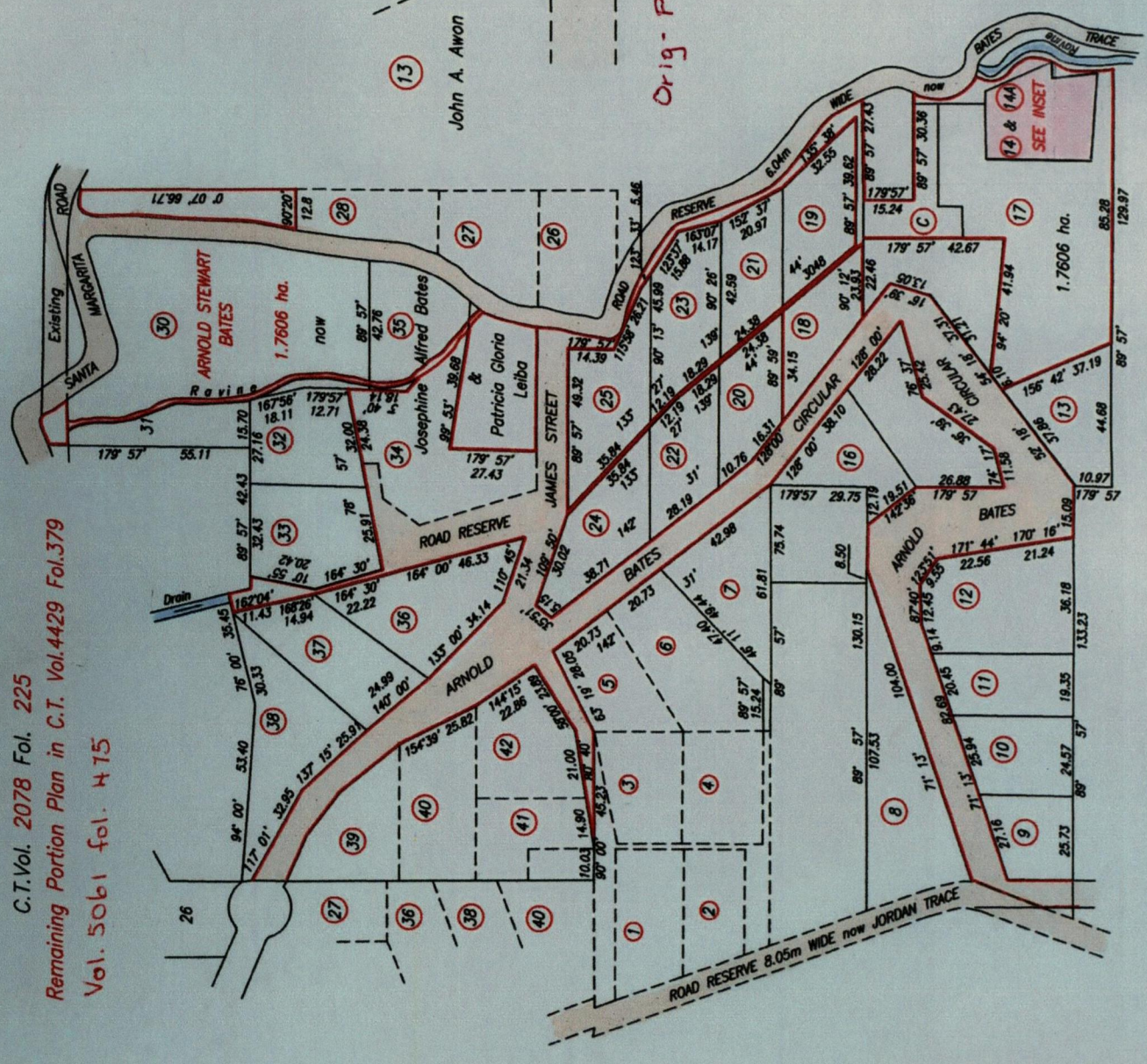
SCALE: 1/750  
Distances are in metres  
o Denotes Ir.put except otherwise stated

Note: Bearings are Cassini Grid based on Solar Observations  
PLAN of a Parcel of land coloured pink in the Ward of Tacarigua  
Containing nine hundred and twenty six point two square metres  
Surveyed by me with due authority in March 2003  
In accordance with Regulation 25 (1) of the Land Surveyors' Regulations 1998,  
I certify that this plan is correct.

Checked by: *[Signature]* 5/04/04  
Entered on: .....

Trinidad & Tobago Land Surveyor.....2004

C.T. Vol. 2078 Fol. 225  
Remaining Portion Plan in C.T. Vol. 4429 Fol. 379  
Vol. 5061 fol. 415



SCALE: 1/2000

