

R.P.O. Vol. 941

Fol. 457

Cadastral Sheet D.4.I. 34B

C.T. Vol.

Fol.

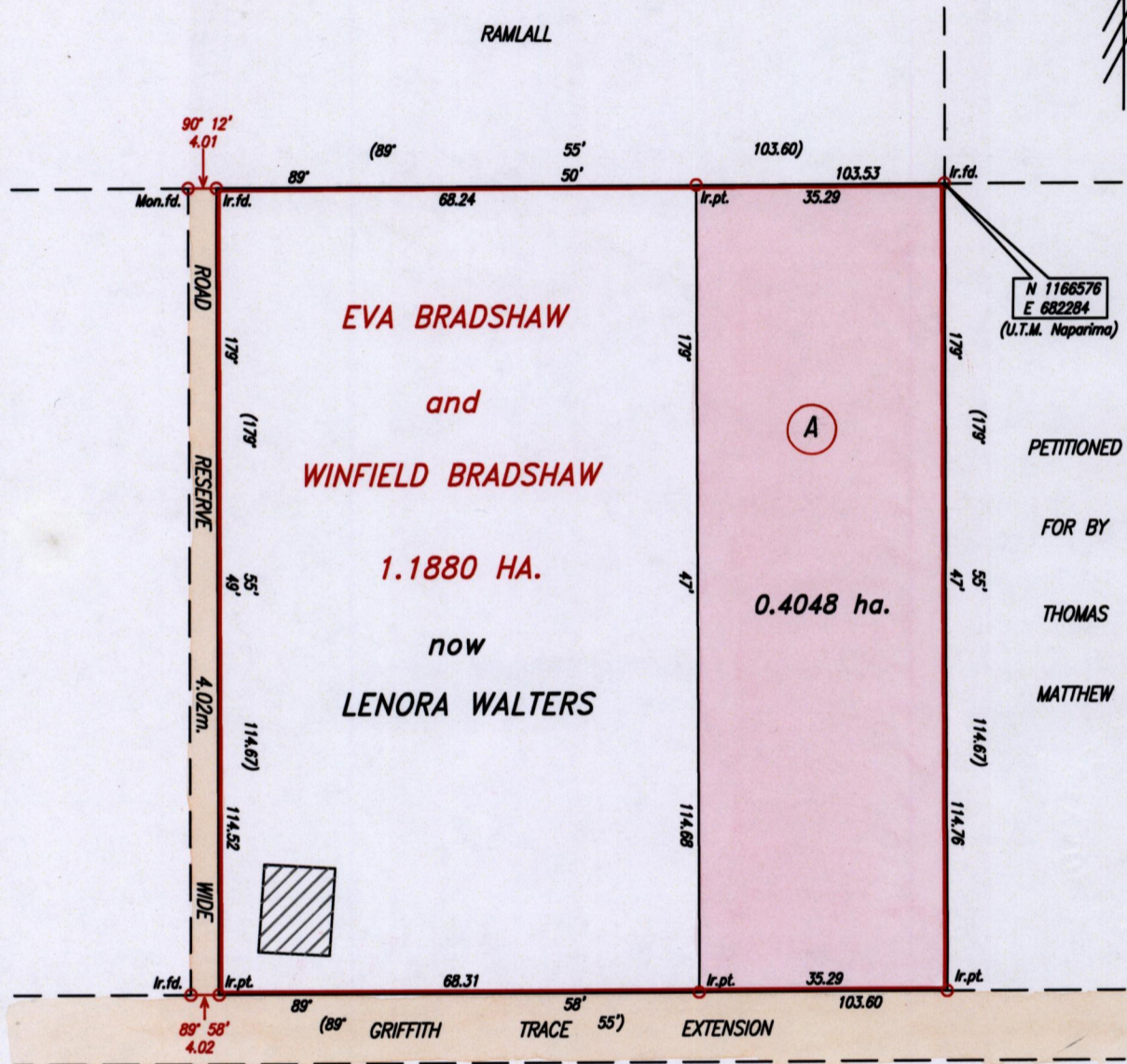
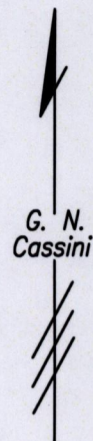
Ward of Cunupia

Vol. 5103

Fol. 71.

County of Caroni

Vide : Bk.1230 Fol.165
S/O.174/39



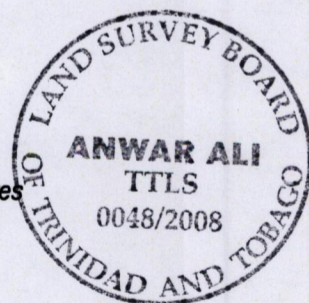
Note :

Coordinates obtained by
Digital topo data
For Identification only

Orig BK. 1230:165

SCALE 1:1000

Distances are in metres



Approved

[Signature]
Director of Surveys 2008-12-08

Bearings are based on Solar Observations

PLAN of a Parcel of land coloured pink in the Ward of Cunupia

Containing zero point four zero four eight hectare

Surveyed by me, with due authority, on 28th September 2007 at the request of Hafeez Mustapha

In accordance with Regulation 25 (1) of the Land Surveyors' Regulations 1998,

I certify that this plan is correct.

Checked by

[Signature]

[Signature]

Entered on

Trinidad & Tobago Land Surveyor. 5th November 2008..

PATH = ADA004 E:\DRAWINGS\HAFEZ MUSTAPHA.DWG.

Original Bh. 1230: 165



1332/167
1427/176