

REMAINING PORTION

R.P.O. Vol.43

Fol.153

Cadastral Sheet D.2.H. 23F
4/a

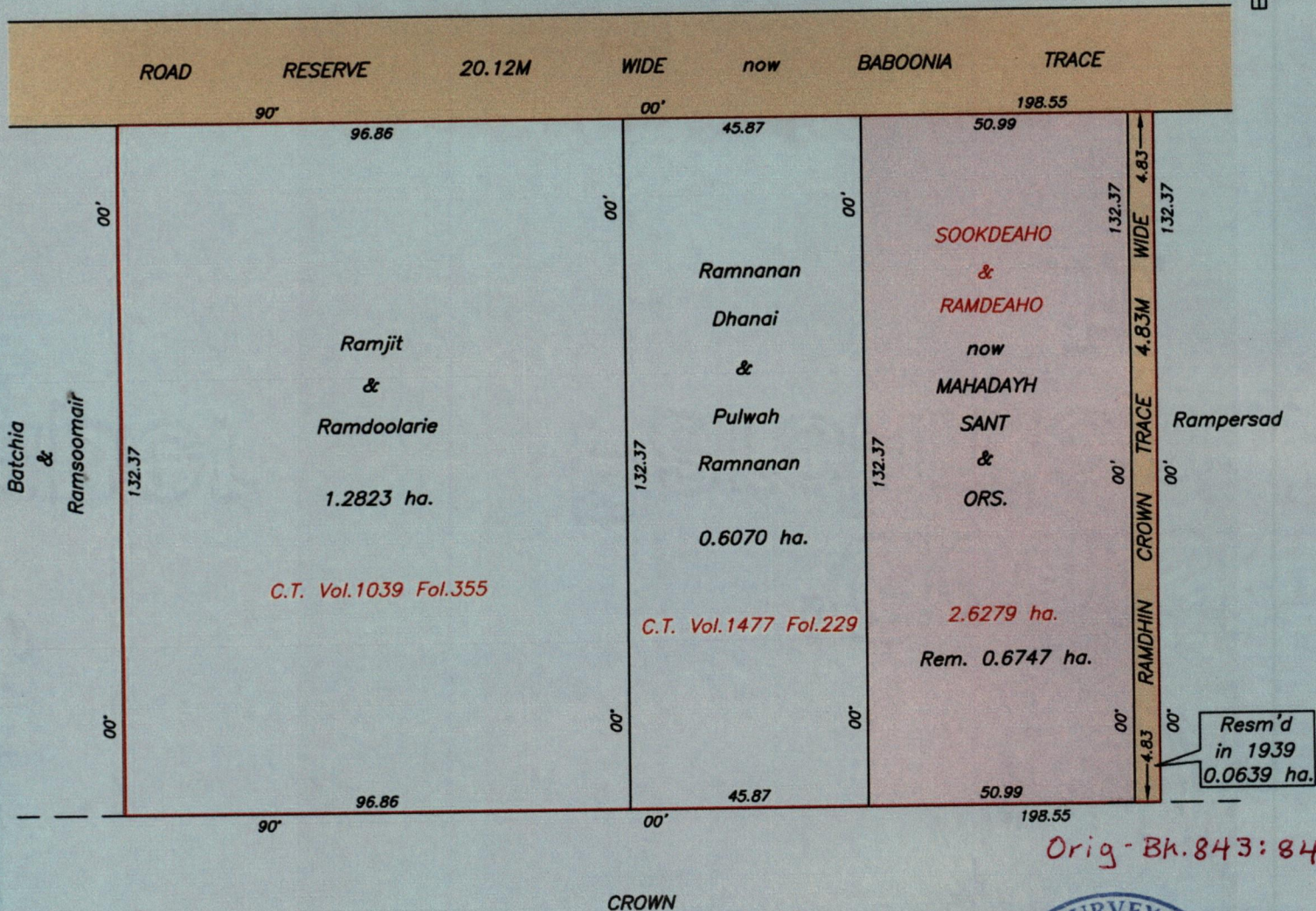
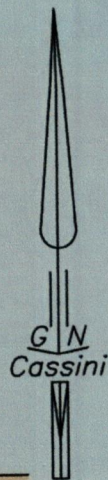
C.T. Vol.923

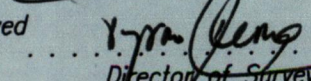
Fol.1

Ward of Cunupia
County of Caroni

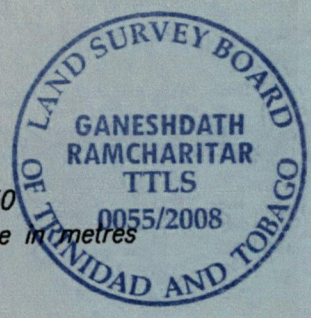
Vol. 5085

Fol. 525

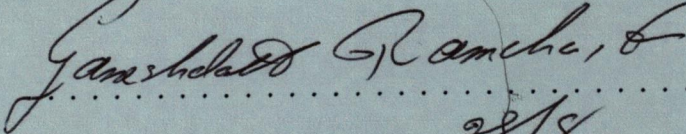
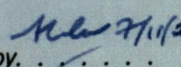


Approved 
 Director of Surveys
 2008/11/11

SCALE 1:1250
 Distances are in metres



Bearings are Cassini Grid based on Solar Observations
 This is a true copy of a diagram of two point six two seven nine hectares originally transferred to Sookdeaho and Ramdeaho, showing a portion coloured pink and containing zero point six seven four seven hectare being the remainder after two previous transfers and one resumption of another portion of land.
 In accordance with Regulation 25 (1) of the Land Surveyors' Regulations 1998, I certify that this plan is correct.

Entered on 
 Checked by  Trinidad & Tobago Land Surveyor 2008

102

1871

14

Parliamentary

Order

1

1871

1871