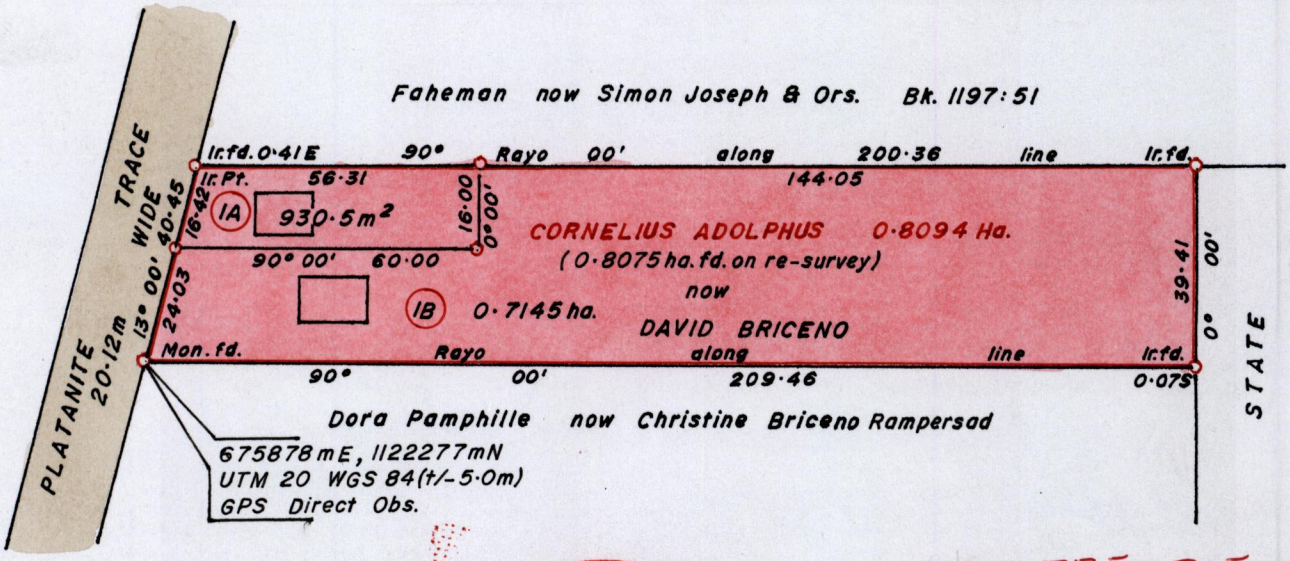
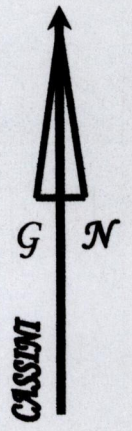


R.P.O Vol. 763
C.T. Vol.


Fol. 429
Fol.

Vol. 5109 Fol. 279

Ward of Siparia.
County of St. Patrick.
Cadastral Sheet G.14.M. 64D
3/d



Orig Bk: 735:205



Approved.....
Director of Surveys.
2009.07.15

Plan K.D. 19
Bk. 735 : 205.
SCALE 1 : 1500.
Distances are in METRES

○ Denotes Iron Put except otherwise stated
Bearings are Cassini Grid based on Solar Observations.

PLAN of 2 Parcels of land coloured in PINK in the Ward of Siparia.
Containing together zero point eight zero seven five hectares.
Surveyed by me, with due authority, in February 2007.
In accordance with Reg. 25(1) of the Land Surveyors' Regulations 1998,
I certify that this plan is correct.

Checked by.....
Held 11/1/09

Handwritten signature of the surveyor.

Entered Trinidad and Tobago Land Surveyor 2007.

RefNo	CT. Vol.	Fol.	Names.
1A	Vol. 5109	Fol. 283	Fabien Briceno, Kousillia, Chartes and Vishnu Briceno
1B	Vol. 5109	Fol. 289	David Briceno

