
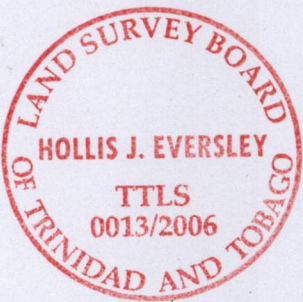
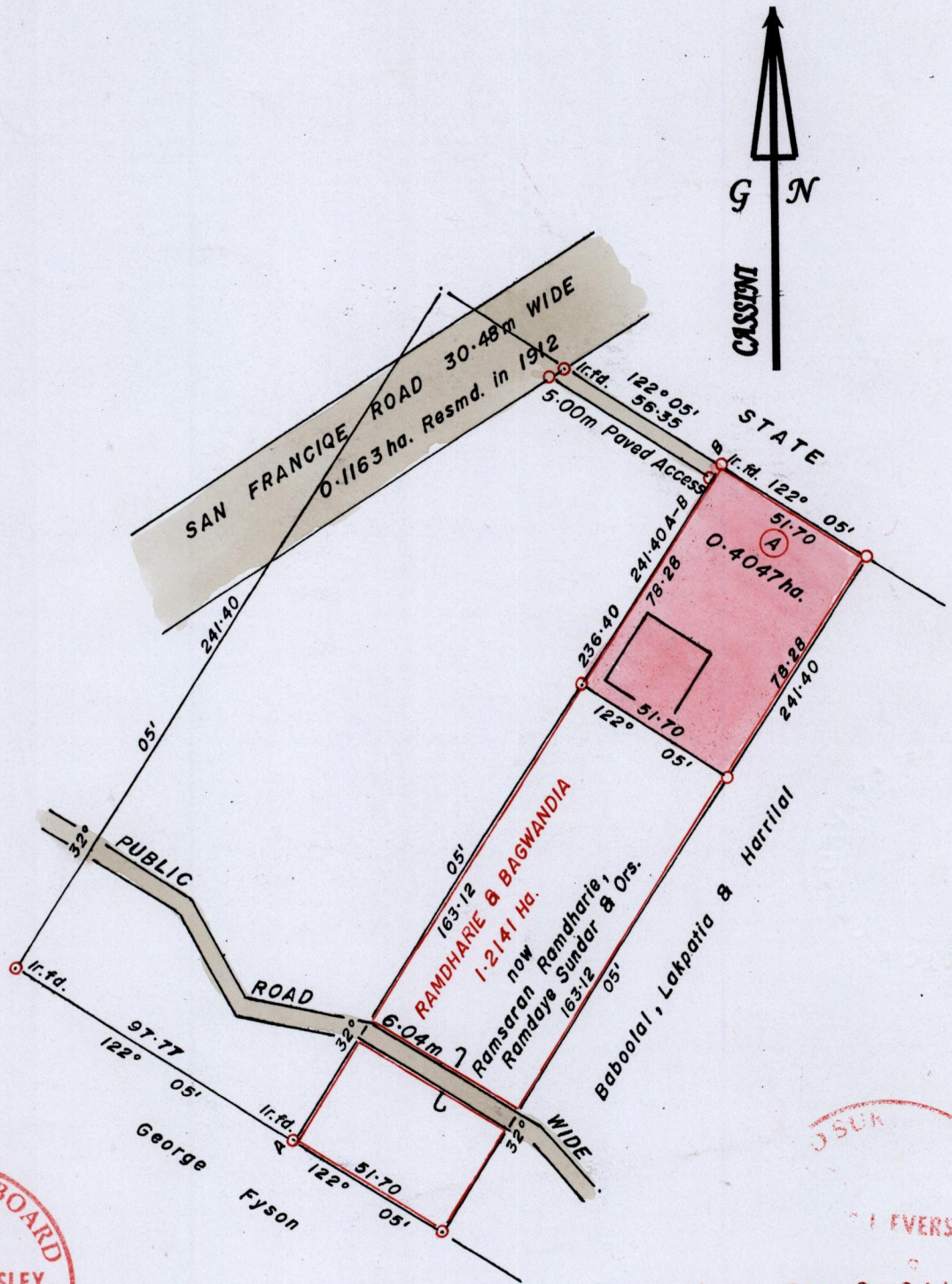


Vol 5011 Fol 159  
R.P.O Vol. 36 Fol. 307  
C.T. Vol. 1030 Fol. 427

Ward of Siparia.  
County of St. Patrick.  
Cadastral Sheet G.12.G. 63E  
1/d



Ramdaye Sunder, Parandaye  
Sunder, Woodhath Sunder, Handaye Sunder  
and Parmaisirdath  
Sunder.  
Bk. 460:27  
843:45  
1197:76

Approved.....  
Director of Surveys.  
2007-04-30

**PLAN of a Parcel of land coloured in PINK in the Ward of Siparia.**  
Containing zero point four zero four seven hectare.  
Surveyed by me, with due authority, in January 2006.  
In accordance with Reg. 25(1) of the Land Surveyors' Regulations 1998,  
I certify that this plan is correct.

Checked by .....  
Entered .....

Trinidad and Tobago Land Surveyor ..... 2006.

**SCALE 1 : 2000.**

Distances are in METRES

○ Denotes Iron Put except otherwise stated  
Bearings are Cassini Grid based on Solar Observations.



~~Original Bk. 1197: 76~~

Original Survey BK. 460 fol. 27



1386/96