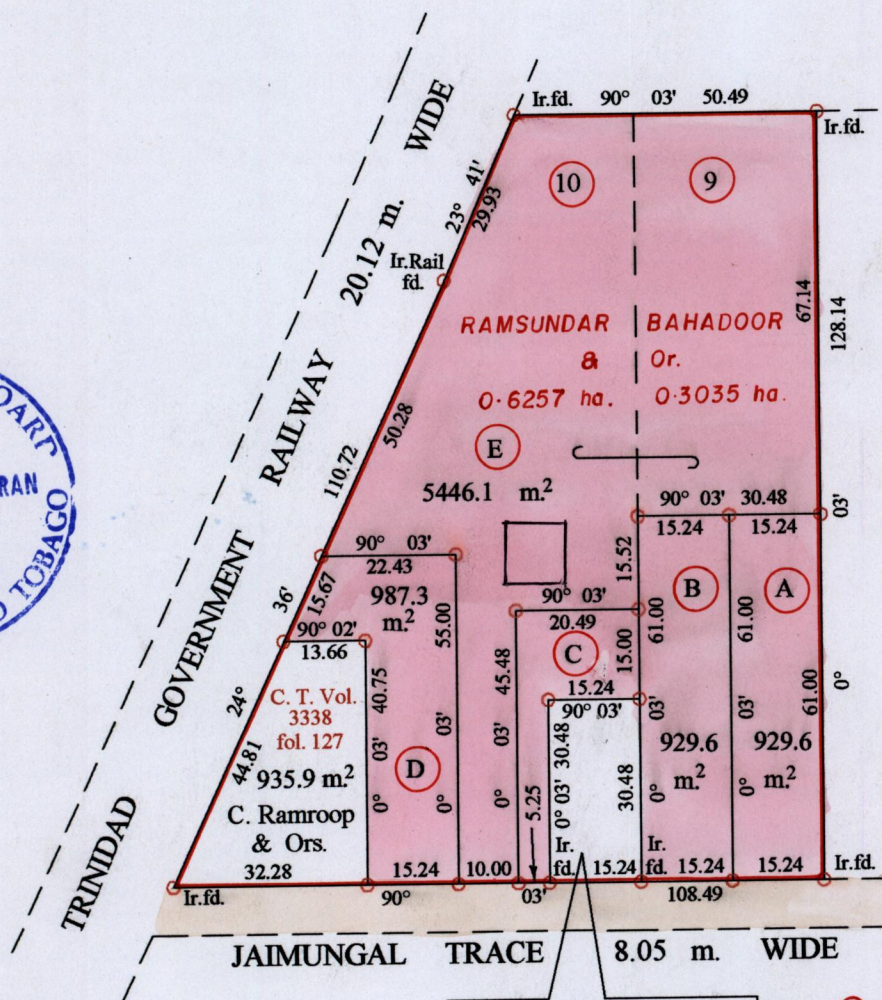


Vol 4996 fol 305
R.P.O. Vol. 78 fol. 449
C.T. Vol. 1854 fol. 369
Bk. 1014 fol. 75
Bk. 1189 fol. 29

Ward of Siparia
County of St. Patrick
Cadastral Sheet (G. 13. M.) $\frac{63 E}{4 / c}$

Jaimungal Seesaran
Jane R. Seesaran
& Isaac D. Seesaran



Lot

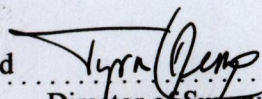
8

Plot # C = 467.4 m²

Mervin Ravi Ramsundar
C. T. Vol. 4535 fol. 521
464.5 m²

Plot C To be amalgamated with a
Plot comprising 464.5 m²
C. T. Vol. 4535 fol. 521


Orig BK. 1014:75

Approved 
Director of Surveys
2507-06-07

○ Denotes Iron Put Except
Otherwise Stated

SCALE : 1 : 1250

Note: Bearings are cassini grid based on solar observations Distances are in metres
PLAN of 5 Parcels of land coloured pink in the Ward of Siparia
Containing together eight thousand seven hundred sixty sq. metres
Surveyed by me, with due authority, in August 2004
In accordance with Regulation 25 (1) of the Land Surveyors' Regulations 1998,
I certify that this plan is correct.

Checked by  2/1/07

Entered on Trinidad & Tobago Land Surveyor 13th September 2006

- A- Vol 4996 Fol 313 Jairam Ramsunder & Shanty Ramroop
- B- Vol 4996 Fol 323 Nelaon Ramroop & Lomatie Ramroop
- C- Vol 4996 Fol 333 Boodram Ramsunder & Bahram Garin Ramsunder
- D- Vol 4996 Fol 343 Ramsunder Bahadoor, Bhagmat Ramsunder Bahadoor & Satnarine Bahadur.
- E- Vol 4996 Fol 353 Ramsunder Bahadoor & Bhagmat Ramsunder Bahadoor & others

Original Survey BK. 1014 fol. 75

