
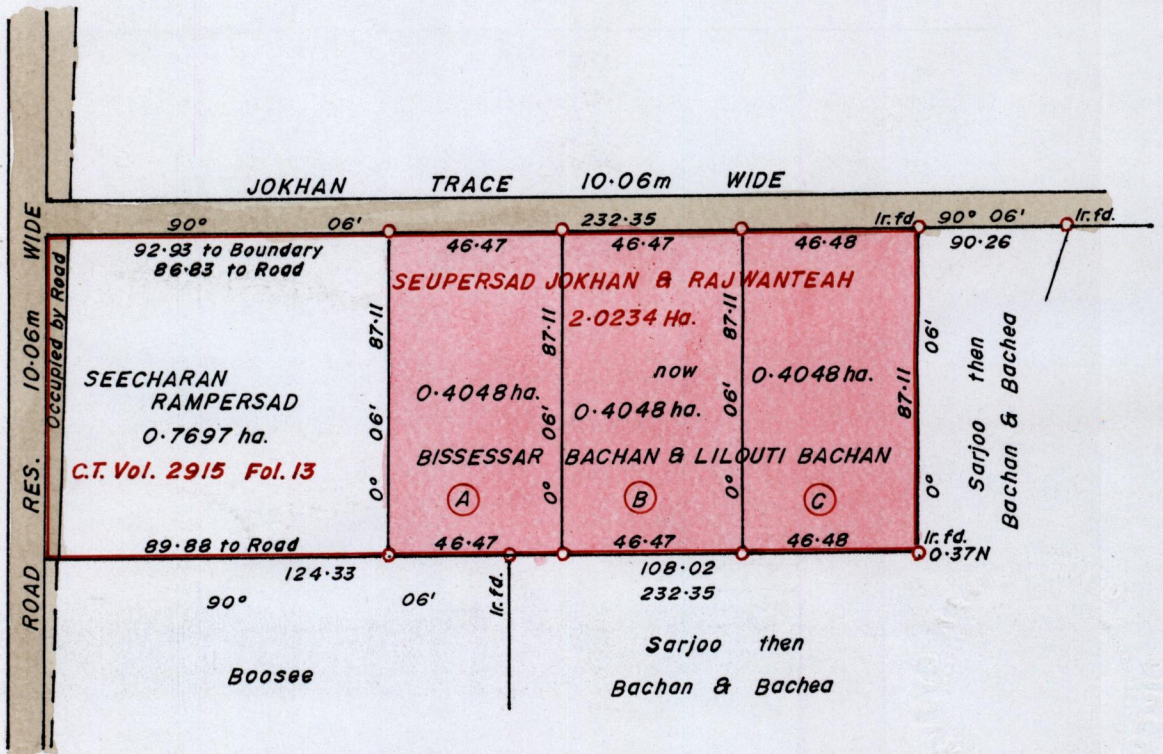
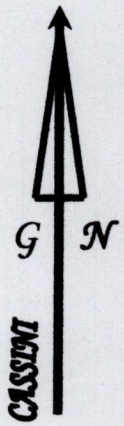


R.P.O Vol. 140 Fol. 121
C.T. Vol. 1241 Fol. 165
Remaining Portion Vol. 3277 Fol. 403.
Vol. 5128 Fol. 237

Ward of Siparia.
County of St. Patrick.
Cadastral Sheet G.12.H. 63E
2/c



Orig Bk. 1179: 73

Approved... *[Signature]*
Director of Surveys. 2008. 7. 29

Bk. 397 : 15
Bk. 1141 : 131
SCALE 1 : 2000.
Distances are in METRES

Denotes Iron Put except otherwise stated
Bearings are Cassini Grid based on Solar Observations.

**PLAN of 3 Parcels of land coloured in PINK in the Ward of Siparia.
Containing one point two one four four hectares.
Surveyed by me, with due authority, in June 2007.
In accordance with Reg. 25(1) of the Land Surveyors' Regulations 1998,
I certify that this plan is correct.**

Checked by *[Signature]* 24/7/08

[Signature]
25/8/07

Entered Trinidad and Tobago Land Surveyor 2007.

Original Bl. 1141 Fol. 131

Lot No	Vol. & C.T.	NAME
A	Vol. 5128 Fol. 241	Pooran Balchan & Asha Balchan
B		
C		



144/206