

2003-22-2001/16/25  
S Reemaul

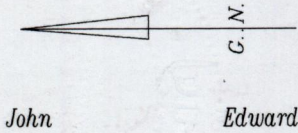
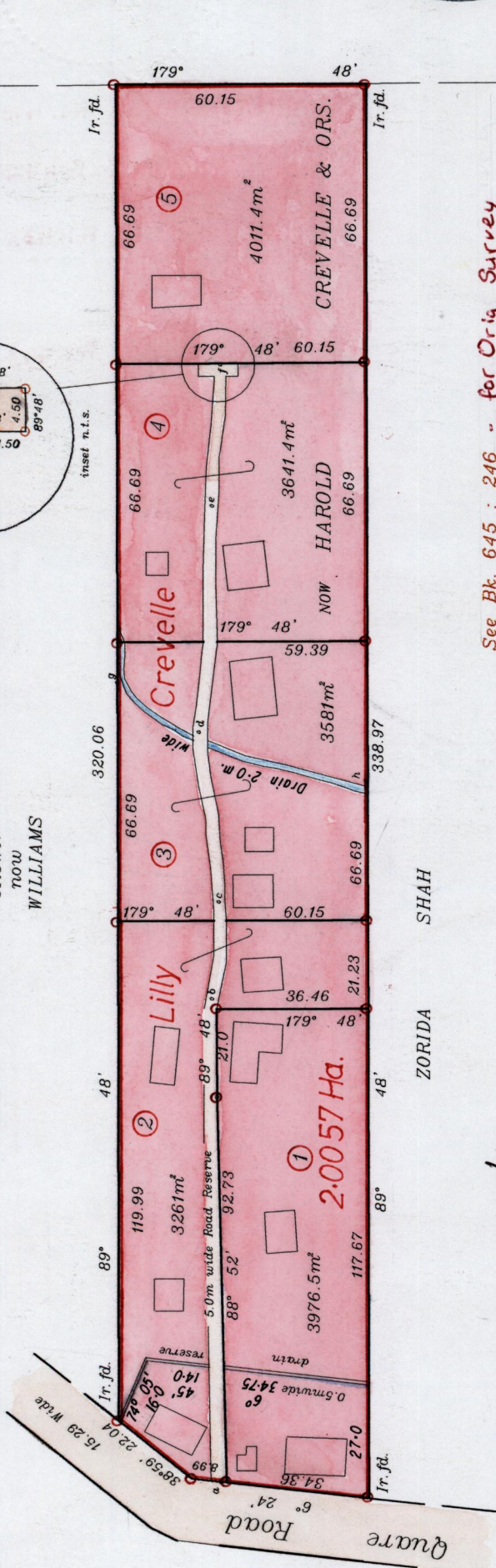
R.P.O. Vol. 709 Fol. 365  
C.T. Vol. Fol.

Vol. 5116 Fol. 407

Ward of Valencia  
County of St. Andrew  
Cadastral Sheet C.161. & 15E  
3/c

STA.	BEARING	DIST.
a-b	88° 10'	116.0
b-c	90° 12'	23.5
c-d	91° 06'	41.0
d-e	90° 50'	54.5
e-f	92° 00'	34.5
d-g	28° 15'	23.0
d-h	196° 45'	42.5

CROWN  
NOW  
WILLIAMS



See Bk. 645 : 246 - for Orig Survey

○ Denotes Iron put except otherwise stated

Distances are in Metres

Scale 1: 1500

Approved  
*[Signature]*  
Director of Surveys  
2003.8.6

Note: Bearings are Cassini Grid based on Solar Observations

PLAN of 5 parcels of land coloured pink in the Ward of Valencia  
Containing together Eighteen thousand four hundred and seventy-one point three square metres.  
Surveyed by me with due authority in 30th October 2000  
In accordance with Reg. 25 (1) of the Land Surveyors' Regulations 1998,  
I hereby certify that this Plan is correct,

Checked by *[Signature]*

Trinidad & Tobago Land Surveyor *[Signature]* date *7 June* 2001.

Entered.....

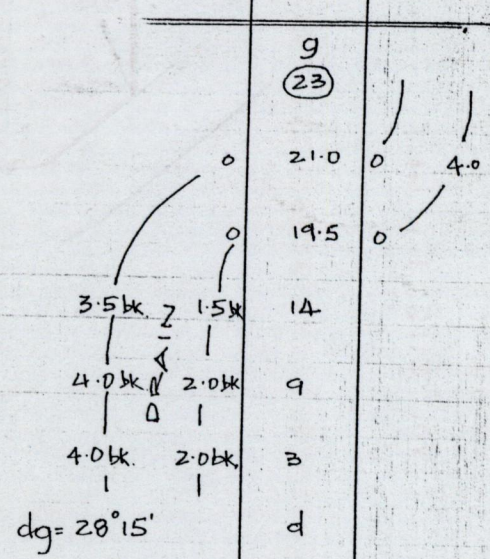
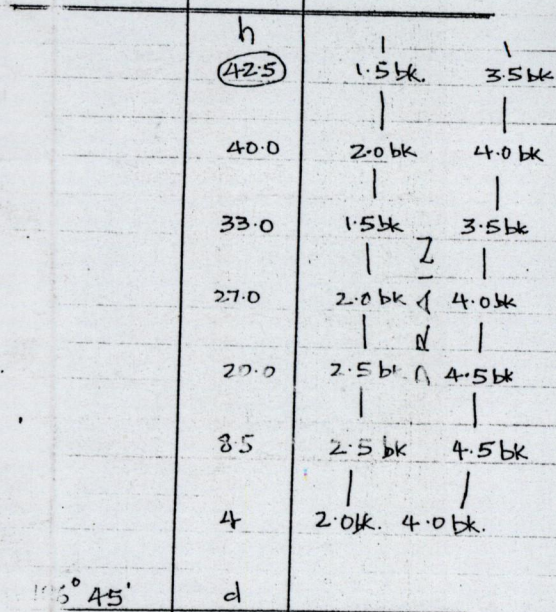
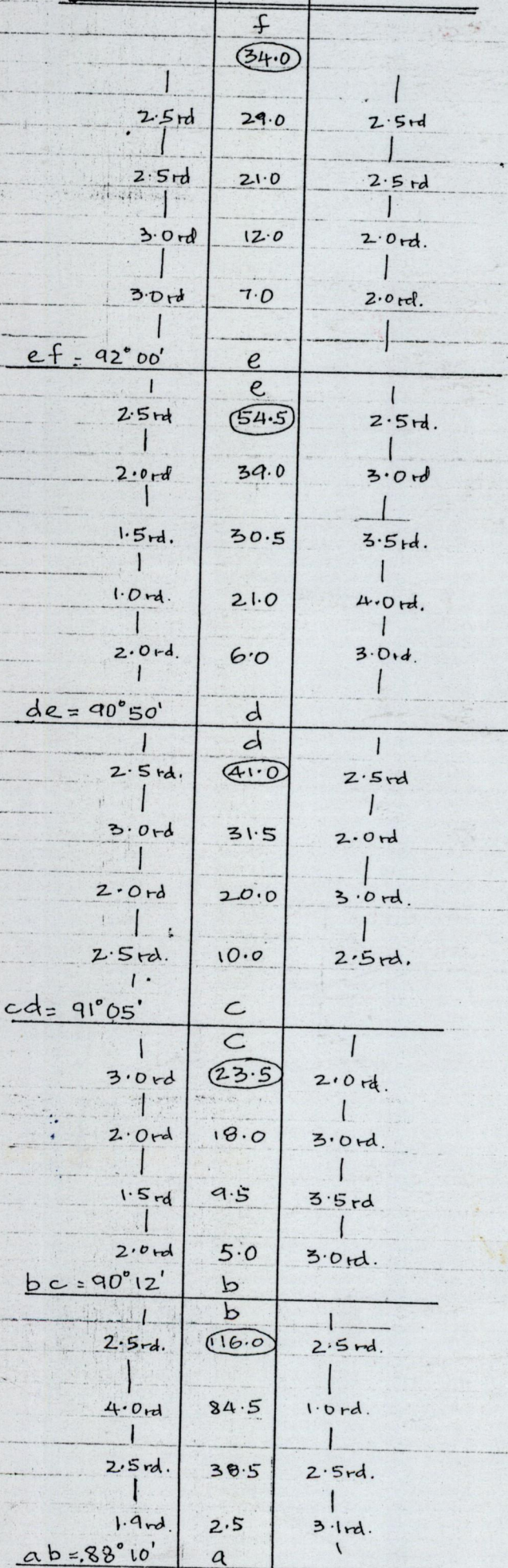
1332

132



13 JUN 2003  
Lands and  
Surveys  
Division

Lot No.	Vol. & C.T.	NAME
1.		
2.	Vol. 5116 Fol. 413	Patricia A. Tarantino
3.	Vol. 5116 Fol. 423	Irene De genest & Cecelia Carol Hazel Crevelle
4.	Vol. 5116 Fol. 433	Cecelia Crevelle, Keith Crevelle, Sandra Marcano, Lisa Marcano Ganet Crevelle, and Ors.
5.	Vol. 5116 Fol. 443	D'Angelo K. Merritt, Johann Merritt & Monica Look hoy also called Monica Crevelle



1332 / 1040 / 92