

R.P.O. Vol. 4 Fol. 445

C.T. Vol. 1159 Fol. 315

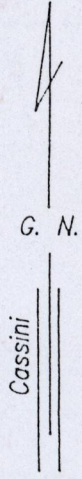
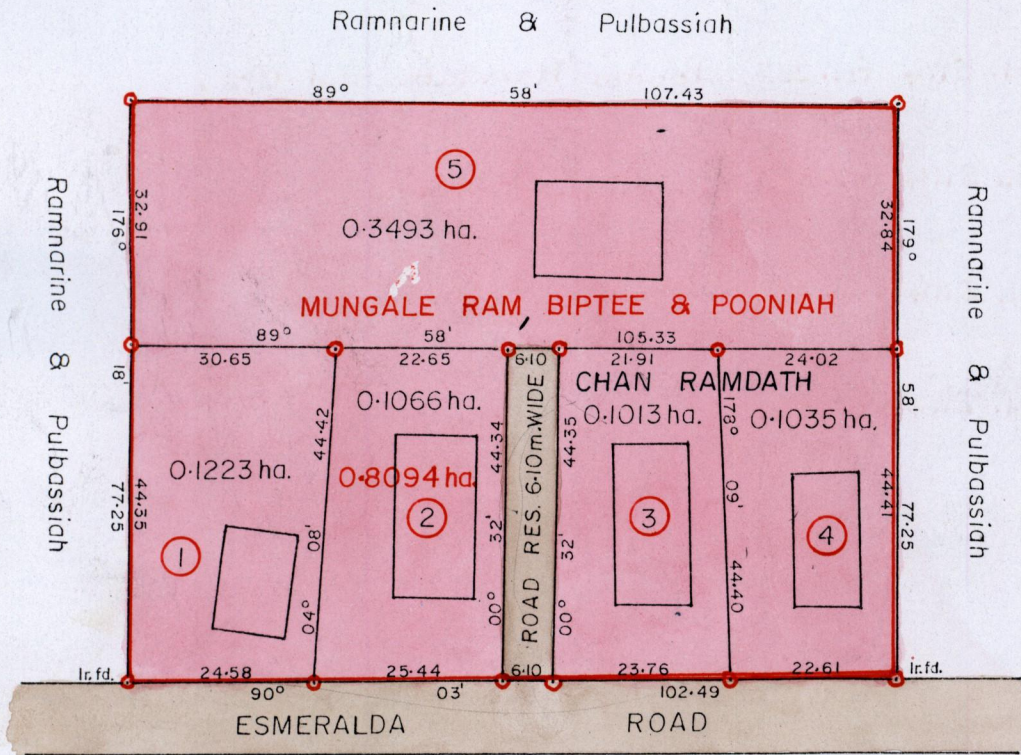
Vol. 5114 Fol. 323

Cadastral Sheet D.3.K. 34A/27d


Ward of Chaguanas

County of Caroni

See Bk.897 fol. 115



Orig - Bk. 886 : 229



Approved *[Signature]*
 Director of Surveys
 2003-12-07

SCALE 1/1000
 Distances are in metres

⊙ Denotes Iron put except where otherwise stated.
 Bearings are based on Solar Observations.

PLAN of 5 Parcels of land coloured pink in the Ward of Chaguanas
 Containing altogether zero point seven eight three zero hectares.
 Surveyed by me, with due authority, in March 2003 for Chan Ramdath.

In accordance with Regulation 25 (1) of the Land Surveyors' Regulations 1998,
 I certify that this plan is correct.

Checked by *[Signature]*

[Signature]

Entered on

Trinidad & Tobago Land Surveyor. 19th March 2003.

Lot No	VOL. & C.T.	NAME
1	Vol. 5114 Fol. 337	Chan Ramdath, Sharma Mangalee Sita, Lootawan, Uomashe Mangalee Sathi Khalawan and Ors.
2	Vol. 5114 Fol. 335	Pooran Ramdath and Ors.
3	Vol. 5114 Fol. 333	Murlidhar Mangalee and Ors.
4	Vol. 5114 Fol. 339	Vijay Ramdath and Ors.
5	Vol. 5114 Fol. 341	Chan Ramdath, Inal Mangalee and Ors.

