

R.P.O. Vol. 584 Fol. 391

Cadastral Sheet 15E / 3/c, C.16.I

C.T. Vol. 3503 Fol. 109

Ward of Valencia

Vol. 5111 Fol. 293


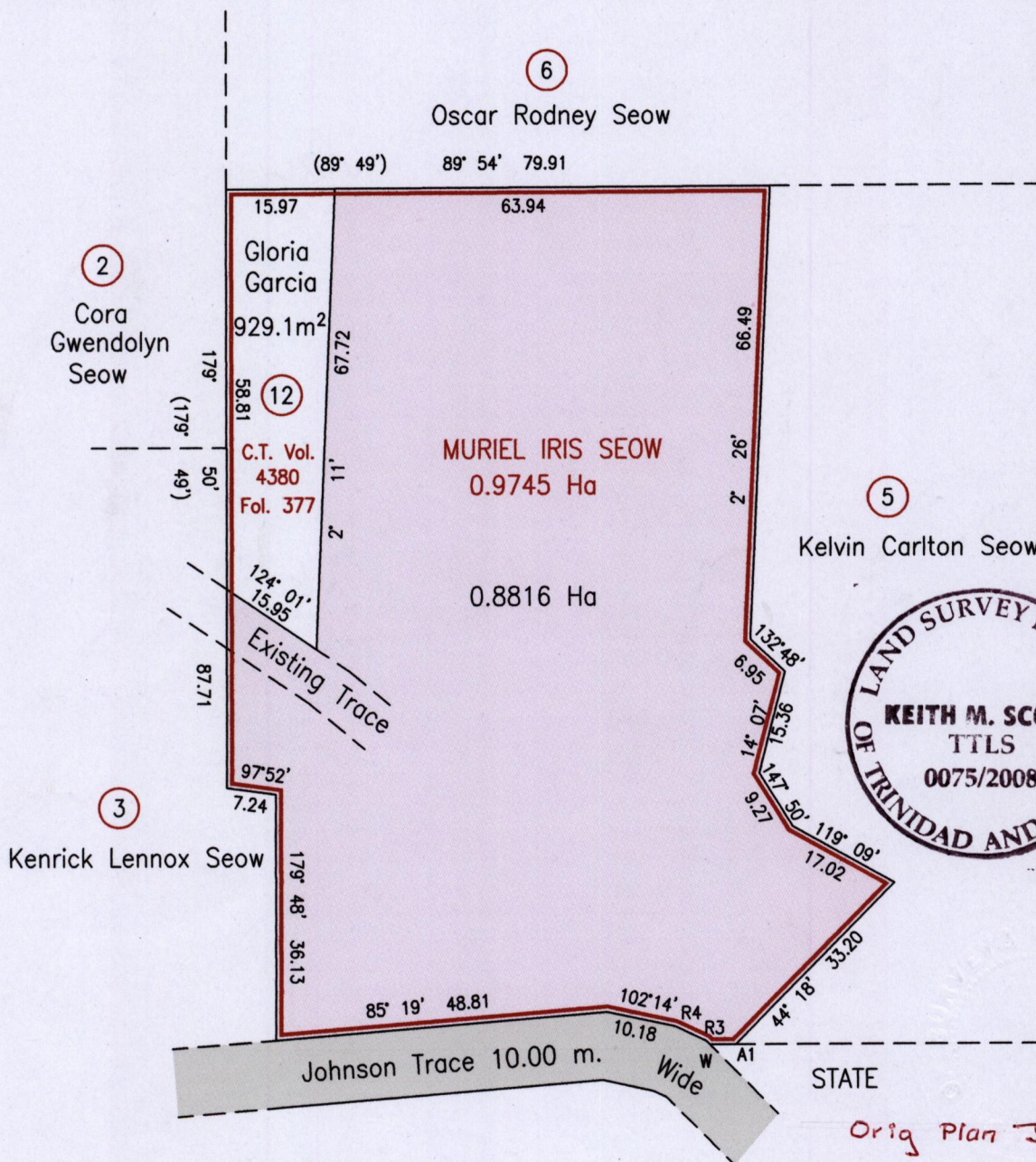
County of St. Andrew

U.P.I.N. No.

REMAINING PORTION

Vide
Bk. 1267:228
Plan J.A.259

Grid North
Cassini



Orig Plan J.A.259

LINE	BEARING	DIST.
A1 - W	269° 44'	3.73
W - R3	315° 39'	0.82
R3 - R4	294° 49'	5.06

Approved

 Director of Surveys 2008.8.8

SCALE 1:1000
Distances are in Metres

Bearings are Cassini Grid based on Solar Obs.

This is a true copy of a diagram of zero point nine seven four five hectares originally transferred to Muriel Iris Seow showing a portion coloured pink and containing zero point eight eight one six hectares being the remainder after one previous transfer of a portion of the land.

Prepared by me, with due authority, in June 2008

In accordance with Regulation 25(1) of the Land Surveyors' Regulations 1998,


I certify that this plan is correct.

Checked by

Entered on Trinidad & Tobago Land Surveyor 26th June 2008

Original Bk. 1282: 82

Transfer to Doreen Cicily Seow - 23rd Nov. 2007



1414/221