

Vol. 5091 Fol. 13

R.P.O. Vol. 104 Fol. 549

C.T. Vol. 1910 Fol. 185

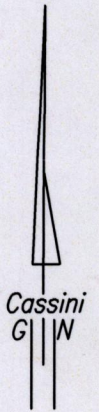
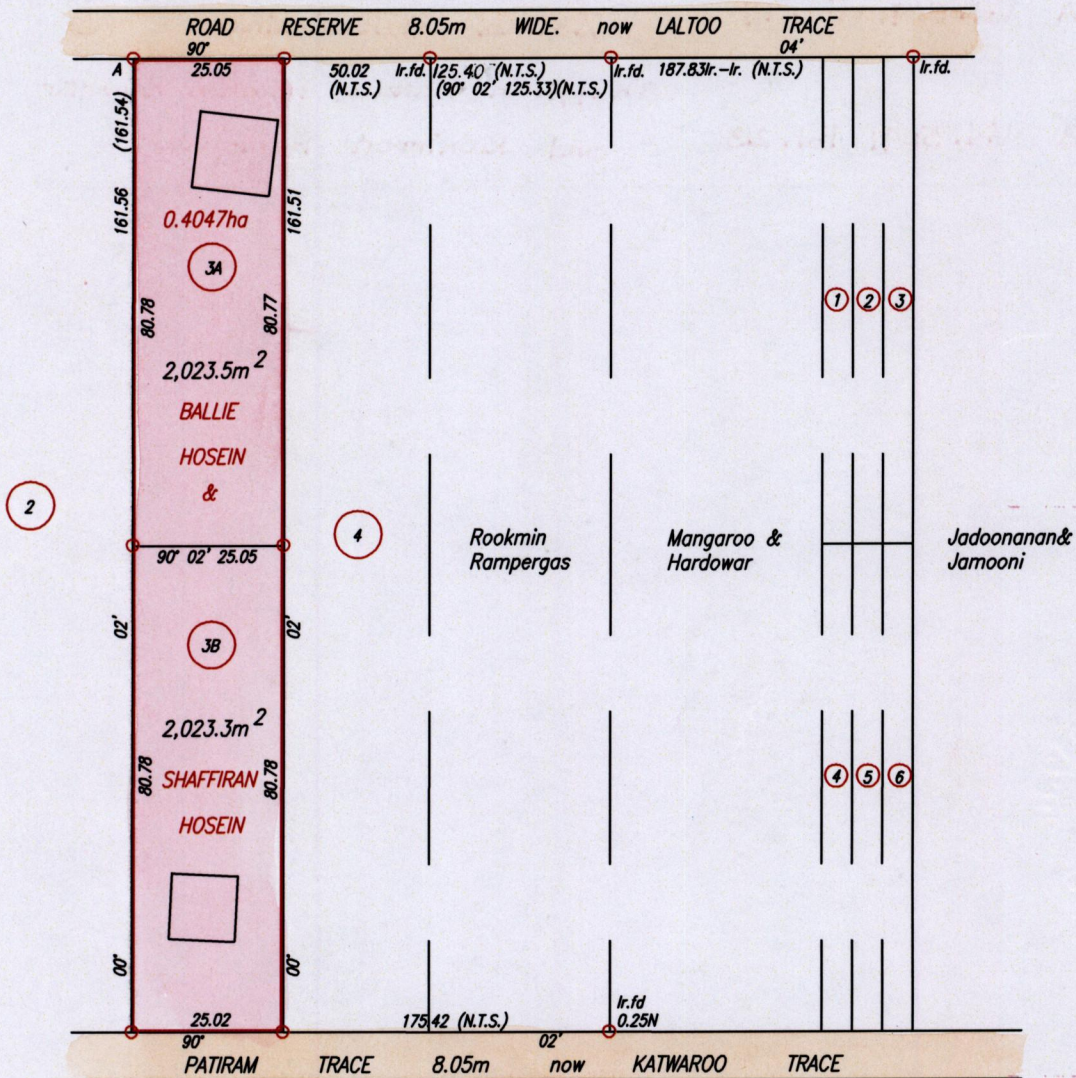
Vide Bk. 997 fol 140

Vide Bk. 1014 fol 20

Vide Plan G.A. 56

Vide Plan P.G. 87

Cadastral Sheet G.13.G. 63F  
Ward of Siparia 2/c  
County of St.Patrick.



Orig- Bk 1014:20

Ir.put A = 671664m E, 112557m N  
U.T.M. 20, WGS84 (+/-5m)

Approved *[Signature]*  
Director of Surveys  
2008-9-16

○ Denotes Iron put except otherwise stated.

Bearings are Cassini Grid based on Solar Observations.


PLAN of 2 Parcels of land coloured pink in the Ward of Siparia  
Containing together zero point four zero four seven hectare  
Surveyed by me, with due authority, in March, 2007

In accordance with Regulation 25(1) of the Land Surveyors' Regulations 1998,  
I certify that this plan is correct.

Checked by *[Signature]* Revid Bhiarry

Entered . . . . . Trinidad & Tobago Land Surveyor . 14th April . . . . . 2008

SCALE 1:1250  
Distances are in Metres





Lot No.	C.T. & Vol.	NAMES
3A	Vol. 5091 Fol. 17	Shaffiron Nosein and Zalina Mahabirsingh
3B	Vol. 5091 Fol. 23	Shaffiran Nosein, Hayman Ramoutar and Kamiroon Ramoutar

