

Process Id# 80918

Vol. 4938 Fol. 329

R.P.O. Vol. 147

C.T. Vol. 1271

See Plan B.G.57

S/O. 4/1938

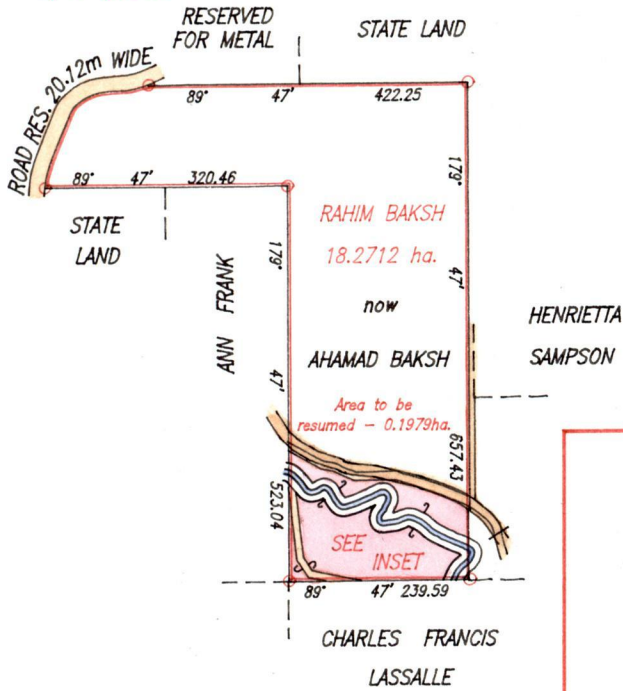
Fol. 141

Fol. 413

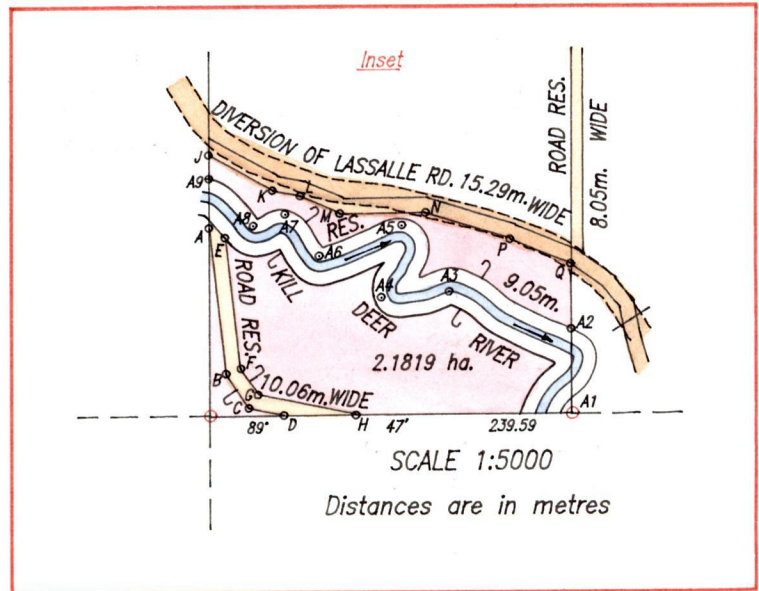
Cadastral Sheet E.12.M. 45C
3/b

Ward of Cocal

County of Nariva



G. N. Cassini



Approved

[Signature]
 Director of Surveys
 2003-07-18

Ahmad Ali & Cindy Devi Hosein
 SCALE 1:10000

° Denotes No mark put except where otherwise stated

○ Denotes Iron found except where otherwise stated

Bearings are based on Solar Observations

PLAN of a Parcel of land coloured pink in the Ward of Cocal

Containing two point one eight one nine hectares

Surveyed by me, with due authority, in May 2001 for Ali Hosein

In accordance with Regulation 25 (1) of the Land Surveyors' Regulations 1998.

I certify that this plan is correct.

Checked by *[Signature]* 02/2/13

Entered

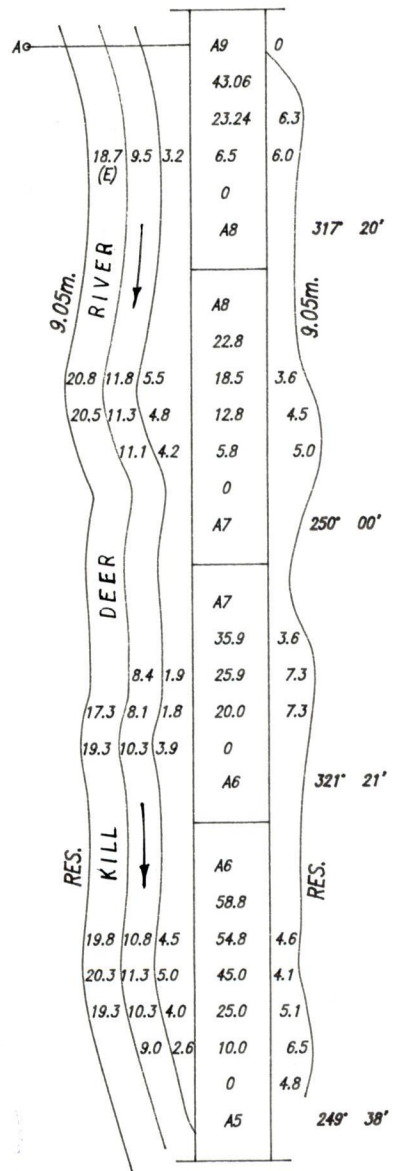
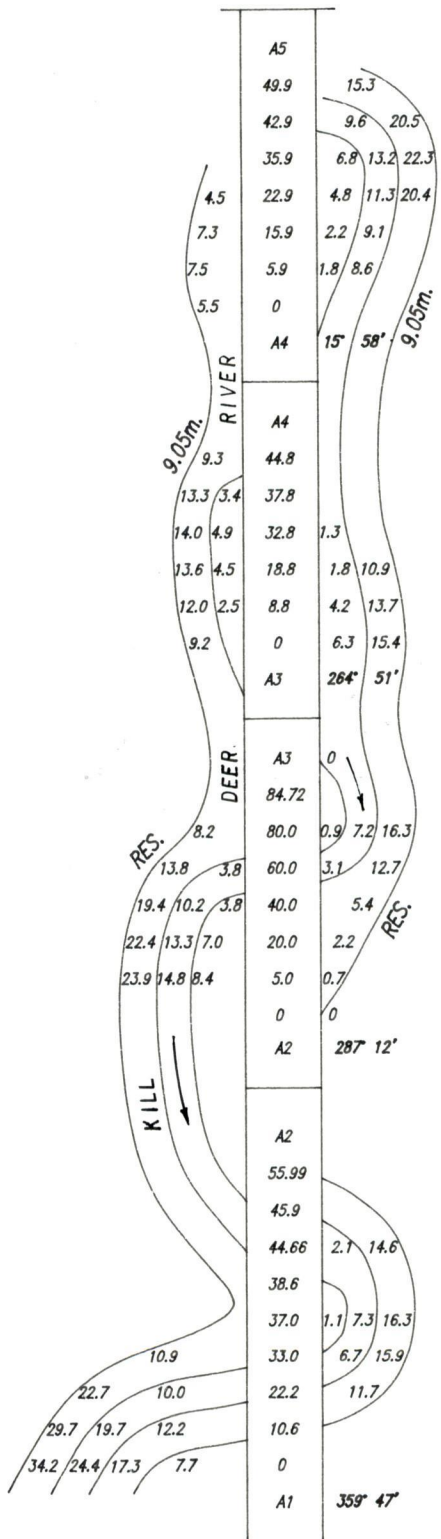
Trinidad & Tobago Land Surveyor. 27th August 2001. P.T.O.

PATH = P3 C:\HOSEIN\HOSEIN 1.DWG.

Distances are in metres

LEGEND

A - B	173° 19'	96.99
B - C	146° 20'	27.46
C - D	102° 02'	23.90
D - H	89° 47'	47.42
E - F	173° 19'	86.78
F - G	146° 20'	20.96
G - H	102° 02'	66.15
H - A1	89° 47'	142.73
J - K	119° 08'	48.47
K - L	101° 41'	18.77
L - M	114° 20'	28.82
M - N	89° 27'	56.58
N - P	107° 32'	58.88
P - Q	112° 27'	43.47
Q - A2	179° 47'	43.13
J - A9	179° 47'	15.77
A9 - A	179° 47'	32.98
A - Ir. fd	179° 51'	124.36
A - E	121° 04'	12.72
D - Ir. fd	269° 47'	49.43



16 SEP 2002
Lands and
Surveys
Division