

Process ID# 80930

Cadastral Sheet B.18.1. $\frac{14D}{3/c}$

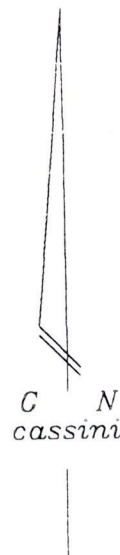
R.P.O. Vol. 762 Fol. 347

Ward of Tacarigua

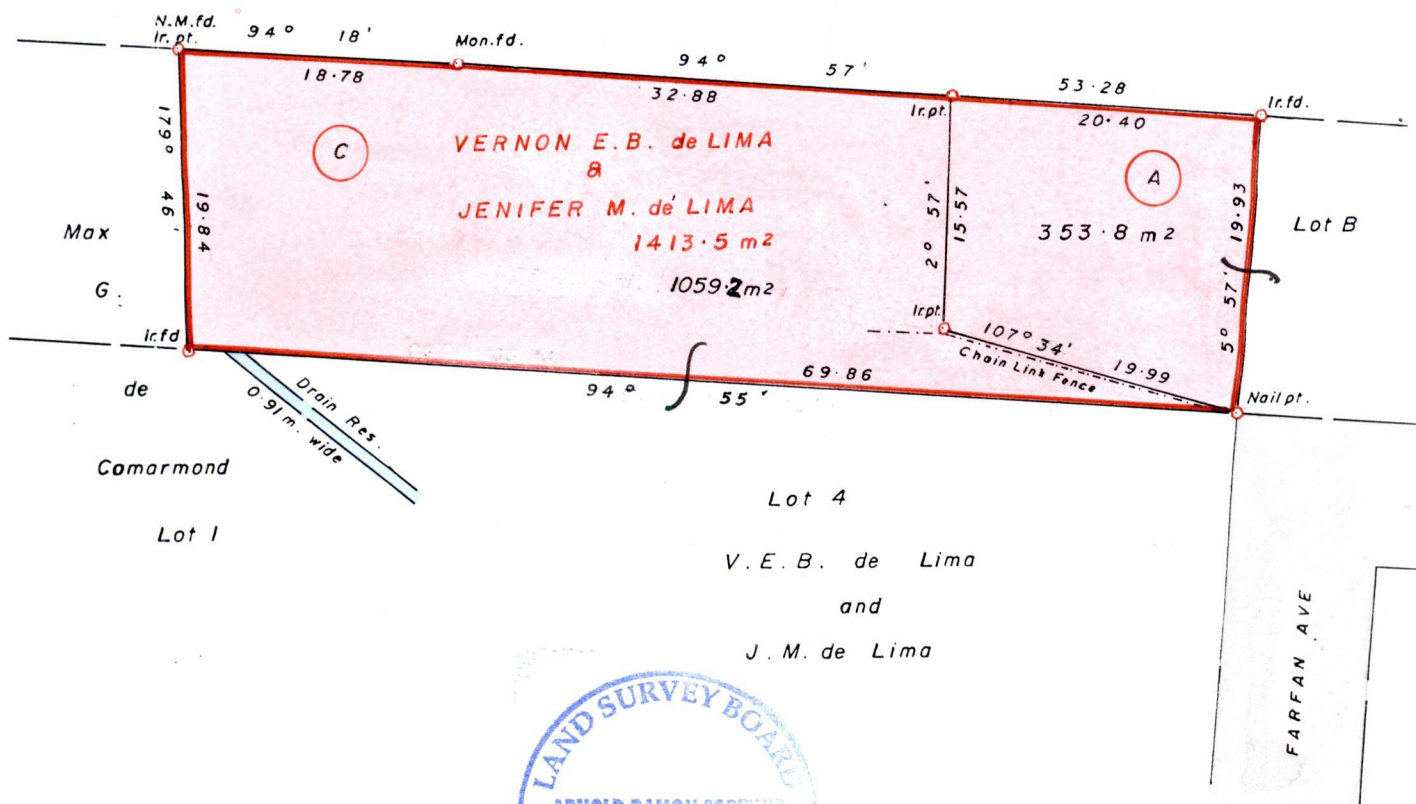
C.T. Vol. 2125 Fol. 327

County of St. George


Vol. 4929 Fol. 413



S T A T E



V.E.B. de Lima
and
J.M. de Lima



Poto Mitan Ltd.

Approved *[Signature]*
Director of Surveys
2006/11/30

NOTE: Lot A to be amalgamated to Lot B
Lot C to be amalgamated to Lot 4

SCALE : 1 / 500

Note: To obtain compass bearings add 3 minutes.

Distances are in metres

PLAN of ² Parcels of land coloured pink in the Ward of Tacarigua

Containing three hundred and fifty three point eight square metres
And one thousand and fifty nine point two square metres respectively.
Surveyed by me with due authority in January 2005

In accordance with Regulation 25(1) of the Land Surveyors' Regulations 1998,
I certify that this plan is correct.

Checked by *[Signature]* 2006/11/10

[Signature]

Entered.....

Trinidad & Tobago Land Surveyor *[Signature]* 14 FEBRUARY 2005

Original Survey BK 737 fol. 197

A - Vol. 4929 Fol. 417

Poto Mitan Ltd.



See Bk 1003 fol 14