

Process SD480876

R.P.O. Vol. 53 Fol. 57

C.T. Vol. 4311 Fol. 189

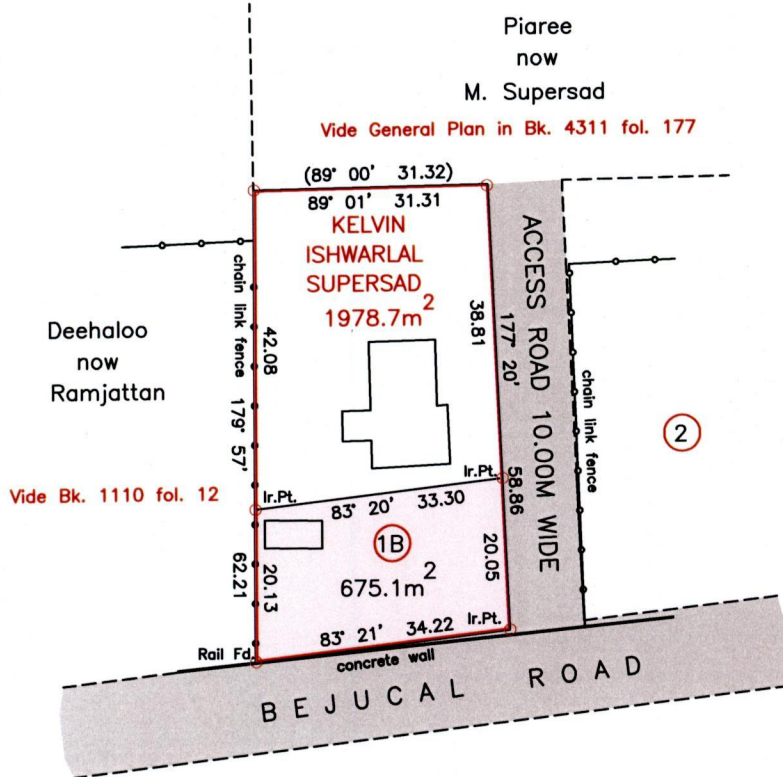
U.P.R.N. No.

VOL. 4862 Fol. 95


Cadastral Sheet D.3.A. 23.F
4/b

Ward of Cunupia

County of Caroni



Cassini Grid North

Approved 
 Director of Surveys
 2006.5.10



SCALE 1 : 1000

○ Denotes Ir. Fd. unless otherwise stated.

Distances are in metres.

Bearings are Cassini Grid, based on Solar Observations.

PLAN of a Parcel of land coloured pink in the Ward of Cunupia.


Containing Six Hundred and Seventy Five Point One Square Meters.


Surveyed by me, with due authority in February 2006.

In accordance with Regulation 25 (1) of the Land Surveyors' Regulations 1998,

I Certify that this plan is correct.

KENWYN SUPERSAD

Checked by 
 Entered on K.A.L.S.A.
 19.9.2014


 Trinidad and Tobago Land Surveyor

12th February 2006.