

R.P.O Vol 125 Fol 141
C.T. Vol 1973 Fol 411

(7)

Ward of Cocal
County of Nariva
Cadastral Sheet E. 22. M. 55.C.
3/b

U.P.R.N. No.

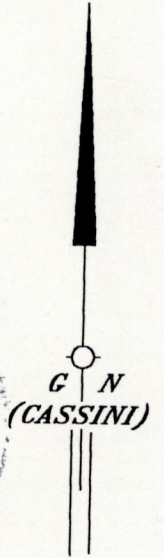

Process JD#80830

89' 49' 54.52

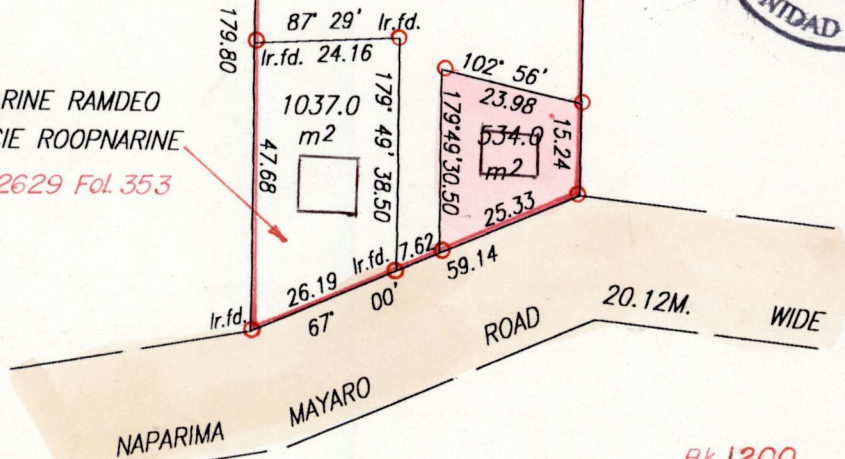
STATE
RESERVED

ROOPNARINE RAMDEO
& LOUTIE RAMDEO
0.9181 ha
now
ROOPNARINE RAMDEO
LATCHMIN SOOKOO,
& ORS.

(9)
NAZIMOO ALI
& ORS.



ROOPNARINE RAMDEO
& DULCIE ROOPNARINE
C.T. Vol. 2629 Fol. 353



Bk 1200 Fol 119

Parmanand Ramdeo

SCALE 1:1250

Approved

Director of Surveys

○ Denotes Iron put except stated otherwise.

Note : To obtain compass bearing add 11 minutes.

Distances are in metres

Plan of a Parcel of land coloured pink in the Ward of Cocal
Containing five hundred and thirty four sq. metres

Surveyed by me with due authority, in August, 1999

In accordance with Rule 25 (1) of the Land Surveyors Regulations 1998,
I certify that this plan is correct.

Checked by

Lawrence Clarke

Entered

Trinidad & Tobago, Land Surveyor. 5th May 2000.