

Process ID# 21030
C.T. Vol. 3659. Fol. 501.

1331

Cadastral Sheet B.20.M. 24C
2/c

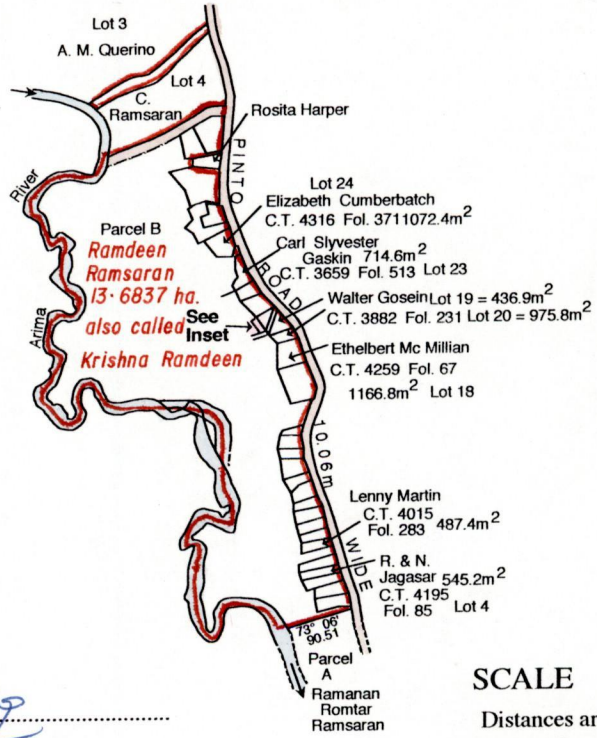
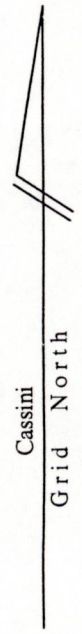
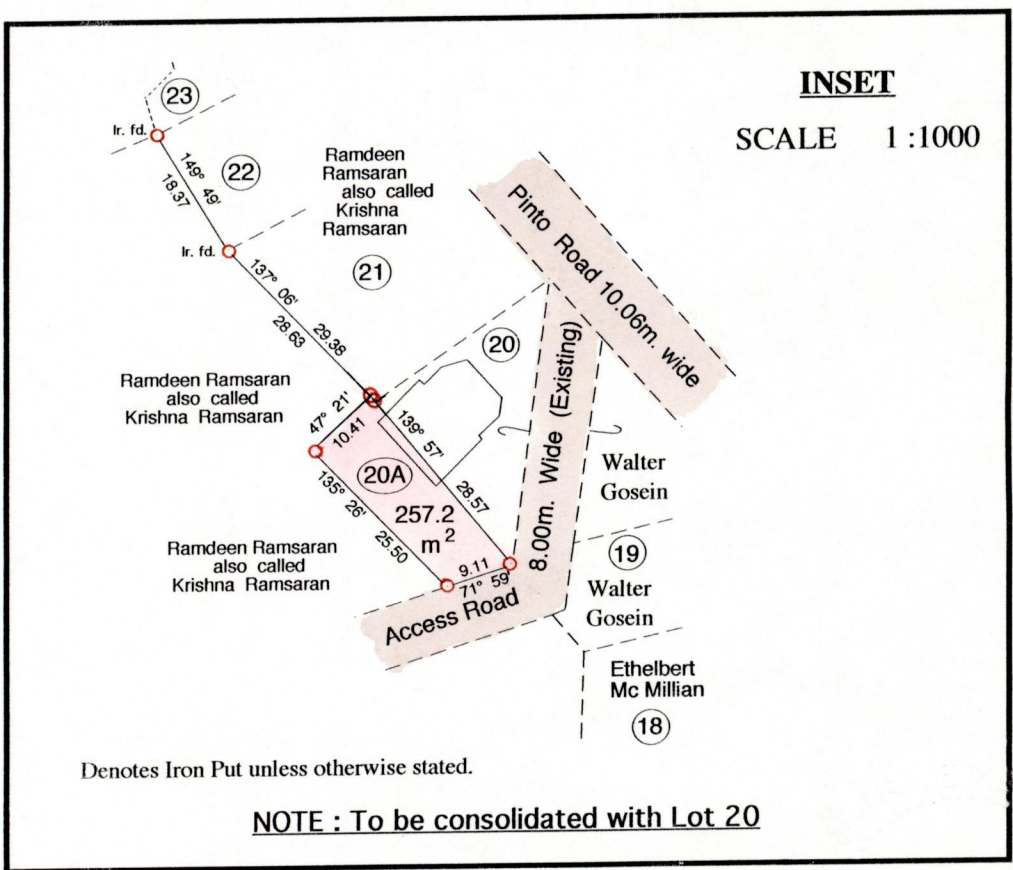
U.P.R.N. No.

Ward of Arima

County of St. George

Vol. 4368 Fol. 169

Vide Plan A.N. 152



Approved *[Signature]*
Director of Surveys
2005-3-14

Bearings are Cassini Grid based on Solar Obs.
To obtain compass bearings add 11 minutes

WALTER + NICK HERBERT GOSEIN

PLAN of a Parcel of land coloured pink in the Ward of Arima
Surveyed by me with due authority in March 2002
Containing two hundred and fifty seven point two square metres
In accordance with regulation 25 (1) of the Land Surveyors' Regulations 1998,
I certify that this plan is correct.

Checked by *[Signature]* *[Signature]*

Entered on *[Signature]* 19-1-2015
Trinidad & Tobago Land Surveyor *[Signature]* 29th December 2004