

Vol. 4947 Fol. 345.

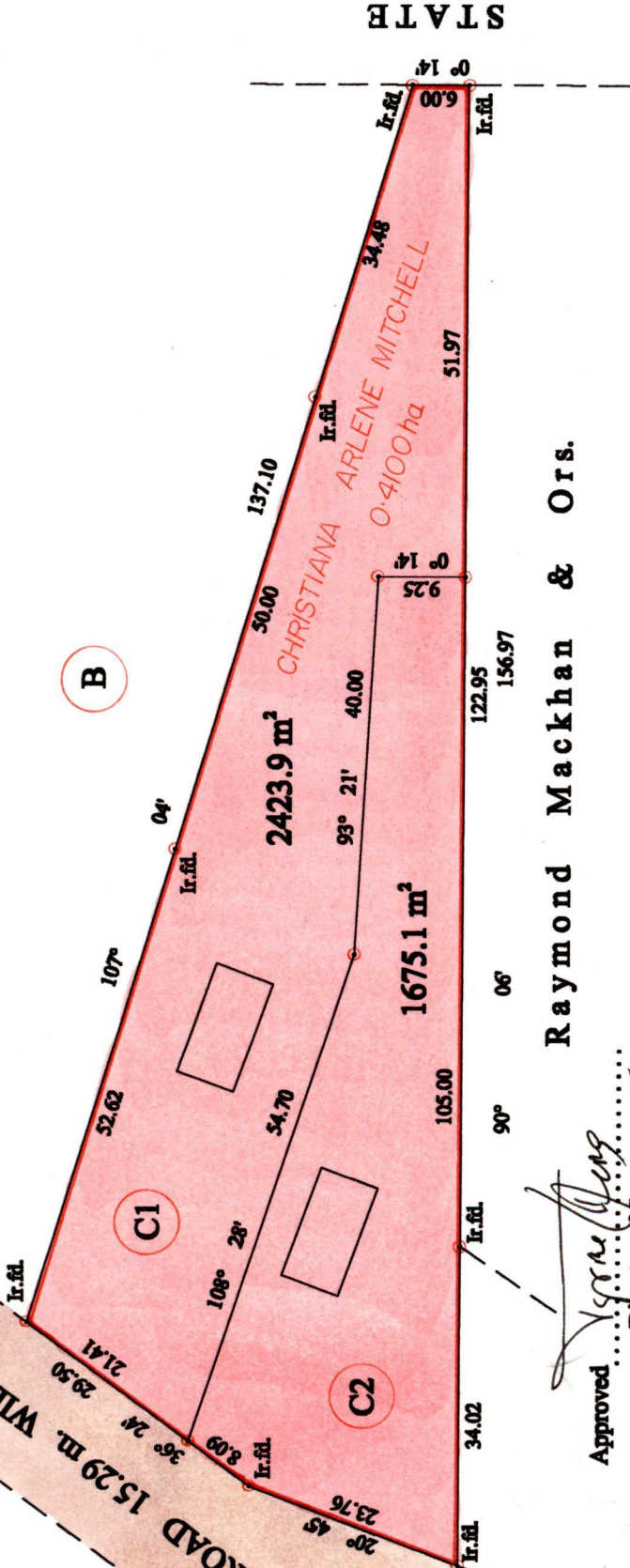
R.P.O. Vol. 216 Fol. 603

C.T. Vol. 3913 Fol. 355

Ward of Siparia
County of St. Patrick
Cadastral Sheet (G.18.D) 73.C
2/b

Process ID: H 81238

ROCHARD LOCAL ROAD 15.29 m. WIDE



Raymond Mackhan & Ors.

Approved *[Signature]*

Director of Surveys of
2807-04-38

Denotes Iron put unless stated otherwise.

SCALE: 1:750

Note: Bearings are cassini grid based on solar observations Distances are in metres

PLAN of 2 Parcels of land coloured pink in the Ward of Siparia

Containing together four thousand and ninety nine point zero square metres

Surveyed by me, with due authority, on the 11th. April 1999

In accordance with Rule 25 (1) of the Land Surveyors Regulations 1998,

I certify that this plan is correct.

Checked by *[Signature]* 04.03.97

Entered on *[Signature]* Trinidad & Tobago Land Surveyor S. 10 2000

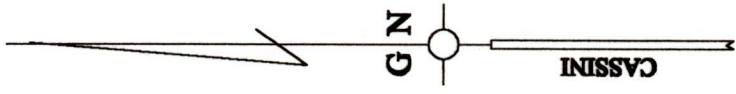


Vide Plan J.A.79

Bk. 1233 fol. 184

1331

220




STATE

C.2 JOHN MITCHELL

'A'

This is the General plan marked with the letter 'A' referred to in the prefixed Memorandum of Transfer dated the 12th day of September ---- 2007 and made by CHRISTIANA ARLENE MITCHELL, in favour of JOHN MITCHELL.


Merlin Alan Boyce,
Attorney-at-Law,
9 Harris Promenade,
San Fernando.

- 9 OCT 2000
Lands and
Surveys
Division