

Process ID 481201

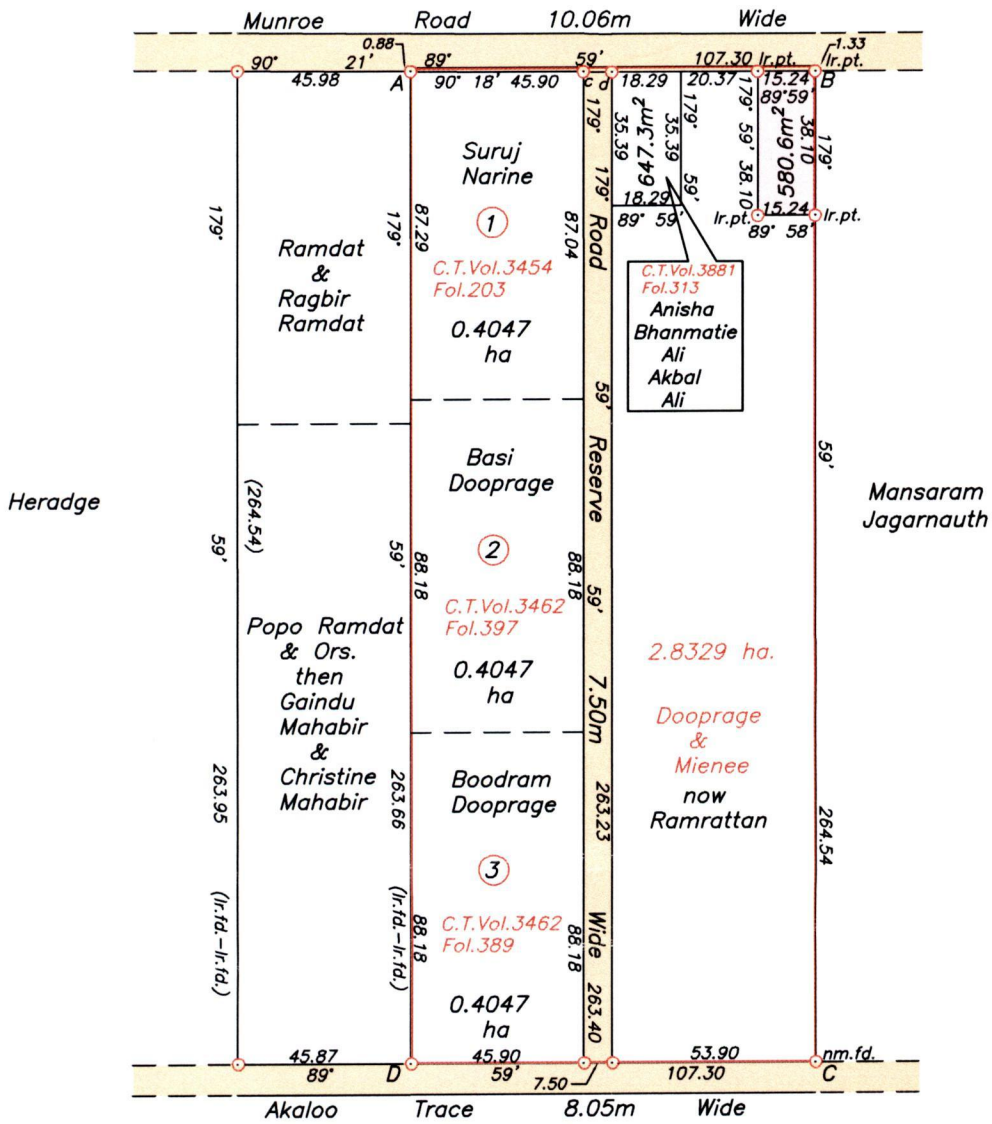
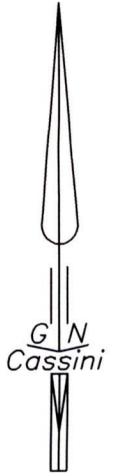
R.P.O. Vol. 42
C.T. Vol. 3428

Fol. 253
Fol. 199

Cadastral Sheet D.3.F. 23F
Ward of Chaguanas 4/d 4/6
County of Caroni
Bk.1233 Fol.217
& Bk.985 Fol.3

Vol. 4926


Fol. 459



Approved *[Signature]*
Director of Surveys
2006.7.14

c-d 91° 19' 7.51
SCALE 1/2000
Distances are in metres

○ Denotes Iron found except otherwise stated
Bearings are Cassini Grid based on Solar Observations
Plan of a Parcel of land coloured pink in the Ward of Chaguanas
Containing five hundred and eighty point six square metres
Surveyed by me, with due authority, on 19th August 2003
In accordance with Regulation 25 (1) of the Land Surveyors' Regulations 1998,
I certify that this plan is correct.



Entered on *[Signature]*
29.8.2014
Checked by *[Signature]* Trinidad & Tobago Land Surveyor 2006