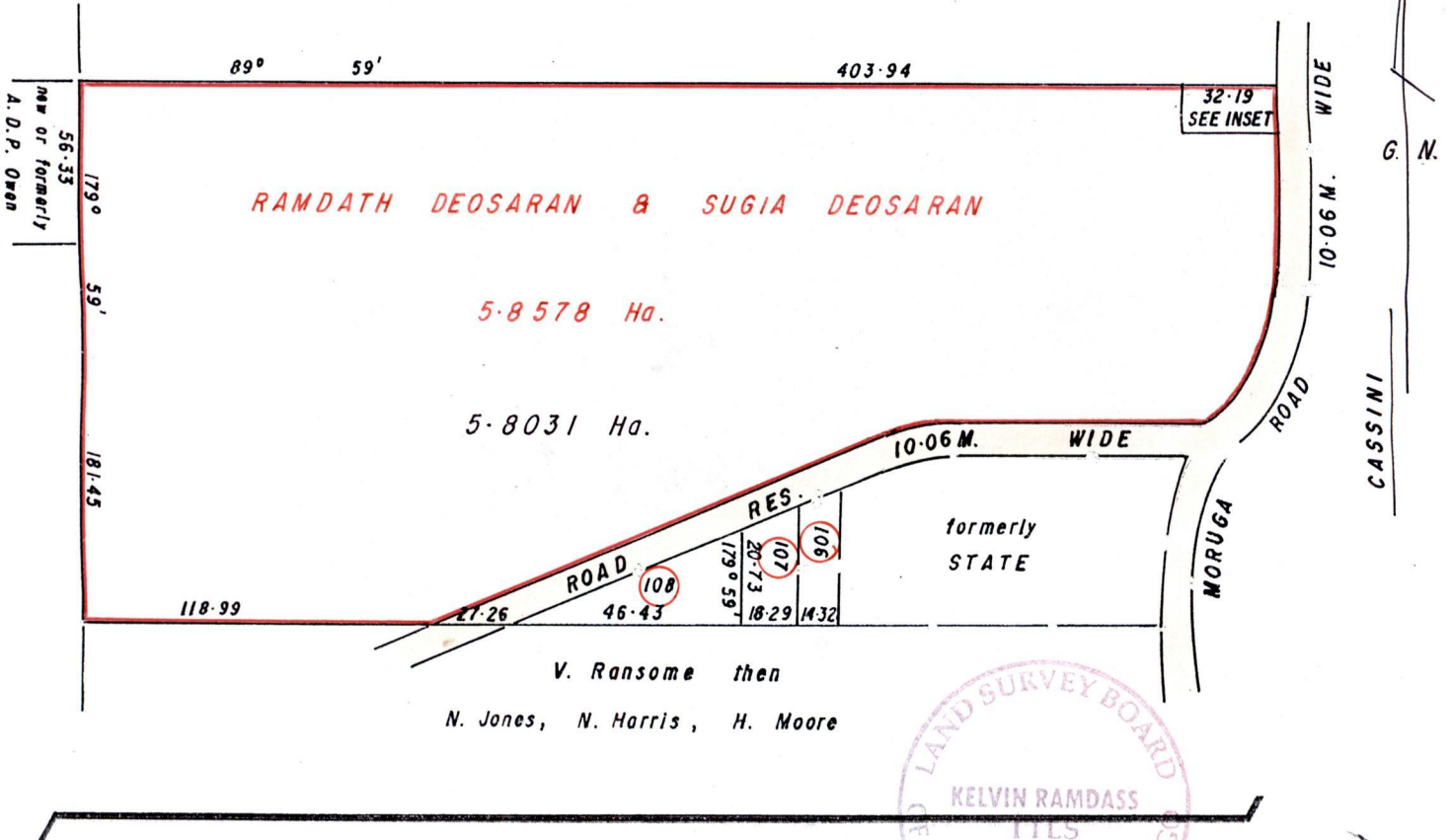


Vol 4674 fol 283  
R.P.O. Vol. 164 Fol. 493  
C.T. Vol. 2841 Fol. 451


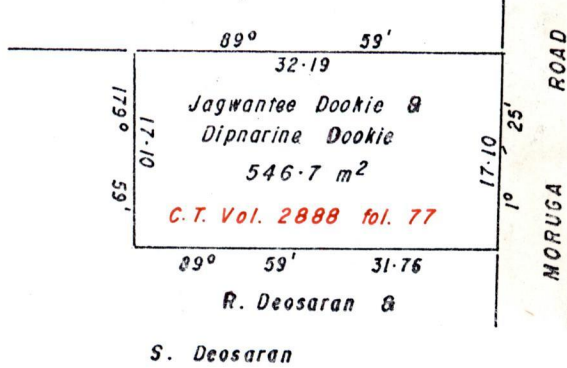
Ward of Savana Grande  
County of Victoria  
Cadastral Sheet G.10. N., 64B  
Ref. Bk. 1141/36  
Bk. 354/74  
PLAN E. B. 153

Process SD # 81174

now or formerly A. D. P. Owen



now or formerly A. D. P. Owen



INSET  
Scale 1/1000

Ramdath & Sugia Deosaran

Approved   
Director of Surveys

2005-2-3

SCALE 1/2500 & 1/1000 (INSET)  
Distances are in METRES

Note: To Obtain compass bearings add/subtract minutes

This is a true copy of a diagram of five point eight five seven eight hectares transferred to Ramdath Deosaran & Sugia Deosaran, showing a portion coloured pink and containing five point eight zero three one hectares being the remainder after one (1) previous transfer of another portion of the land. In accordance with Regulation 25[1] of the Land Surveyors' Regulations 1998, I certify that this plan correct.

Checked by 21/1/05

Entered ..... Trinidad and Tobago Land Surveyor..... 22/1/05 ..... 2004