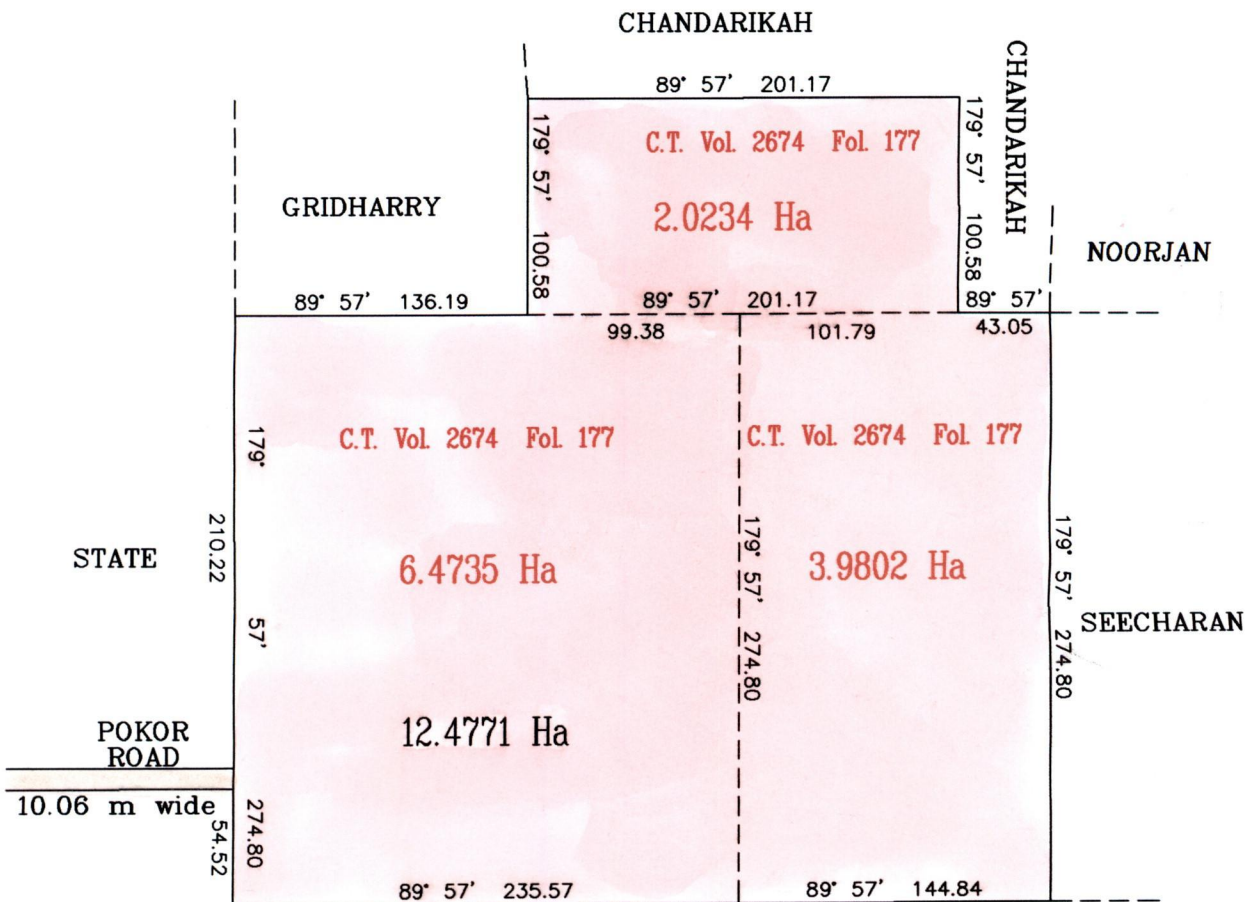


Process SD_H51166

U.P.R.N. No.


Vol. 4697 Fol. 29

Consolidated Plan



STATE

Vide
Bk. 224:203
Bk. 223:53
Bk. 222:55

Approved 
 Director of Surveys
 2005. 3.14



Rajindra Ramphalie

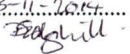
Bearings are Cassini Grid

SCALE 1:3500
Distances are in Metres

Plan of a Parcel of land coloured pink in the Ward of Chaguanas
 Containing twelve point four seven seven one hectares
 Prepared by me, with due authority, in November 2004 for Rajindra Ramphalie
 In accordance with Regulation 25(1) of the Land Surveyors' Regulations 1998, I certify that this plan is correct.

Checked by 



Entered on C.M.S. 03-11-2004


Trinidad & Tobago Land Surveyor 11th / February 2005