

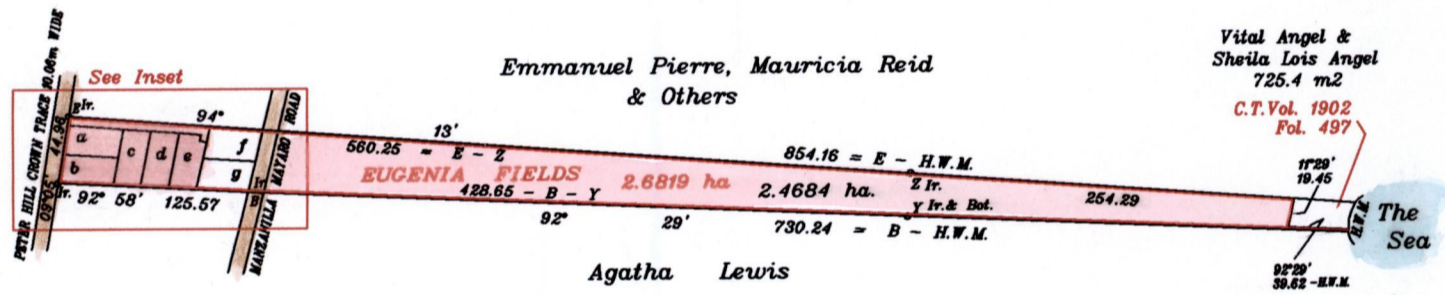

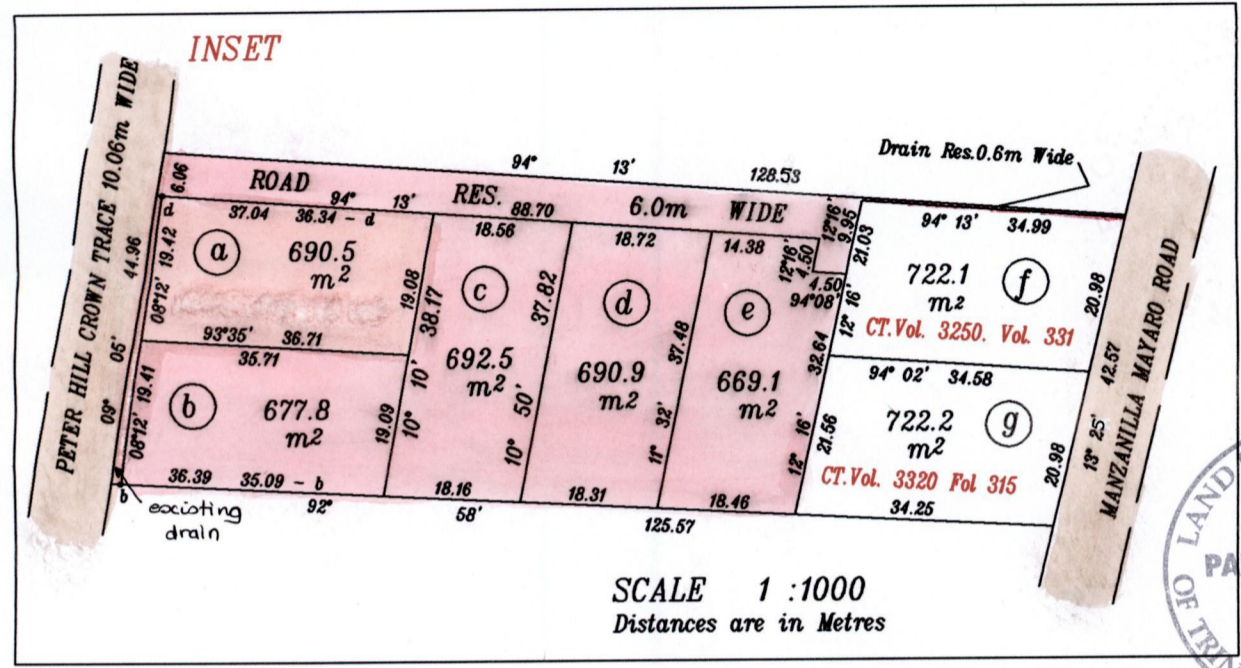
Process No. 8143

REMAINING PORTION

R.P.O. Vol. 4703 Fol. 289
C.T. Vol. 2832 Fol. 359

Ward of Guayaguayare
County of Mayaro
Cadastral Sheet 56E (H.5.A.)
4/d

Remaining Portion Plan Filed in Vol. 2786 Fol. 447.



Parcel	Area (m ²)	C. of T.	Names
a	690.5	Fol. 2002 of 2007	Livinus Rajkumar
b	677.8	---	---
c	692.5	---	---
d	690.9	---	---
e	669.1	---	---
f	722.1	Vol. 3250 fol. 331	Livinus Rajkumar
g	722.2	Vol. 3320 fol. 315	Trevor Williams

Approved: *[Signature]*
Director of Surveys
2005.6.17

SCALE 1 : 5000
Distances are in Metres

This is a true copy of a diagram of two point six eight one nine hectares, originally granted to Eugenia Fields shewing a portion, inclusive of road and drains, coloured pink and containing together two point four six eight four hectares, being the remainder after two previous transfers of other portions of the land.

In accordance with Regulation 25(1) of the Land Surveyors' Regulations 1998 I certify that this plan is correct.

Checked by: *[Signature]* 2005.6.16

[Signature] TTLS.

Entered on:

Trinidad & Tobago Land Surveyor... 04 / 02 / 2005.