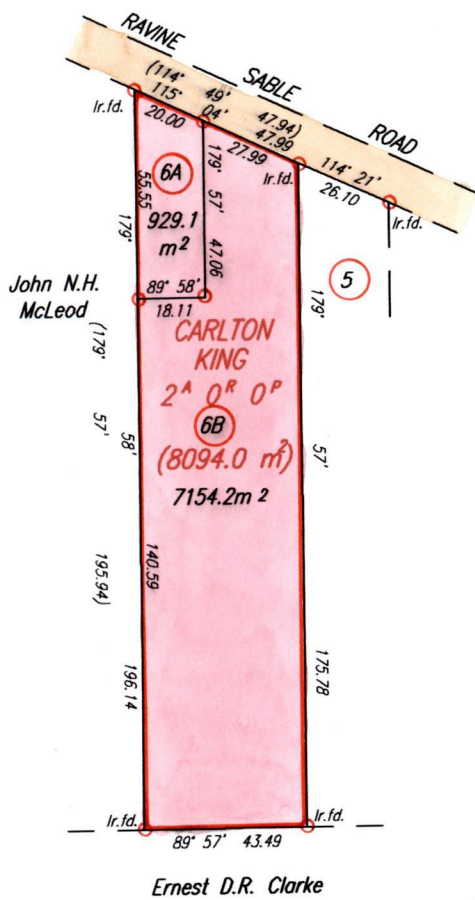



Process JPH 81104
R.P.O. Vol. 6 Fol. 403
C.T. Vol. 1553 Fol. 119
Vol. 4737 Fol. 505.

Cadastral Sheet D.B.H. 34B
Ward of Chaguanas 3/c
County of Caroni



See L&S Bk. 948 Fol. 229



Approved *[Signature]*
Director of Surveys
2005-10-5

SCALE 1:2000

Distances are in METRES

○ Denotes Iron put except where otherwise stated

Bearings are Cassini Grid based on Solar Observations

PLAN of 2 Parcels of land coloured pink in the Ward of Chaguanas

Containing together eight thousand and eighty three point three square metres

Surveyed by me, with due authority, in February 2003

In accordance with Regulation 25 (1) of The Land Surveyors' Regulations 1998,

I certify that this plan is correct.

Checked by *[Signature]* 22.9.05

Entered on

Trinidad & Tobago Land Surveyor


[Signature] TTLS
20th June 2005

Original Survey BK. 948 fol. 229

6A. - Vol. 4759. Fol. 483

Ashton
ASHTON

Noreico
NOREICA



1358/42