

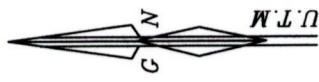
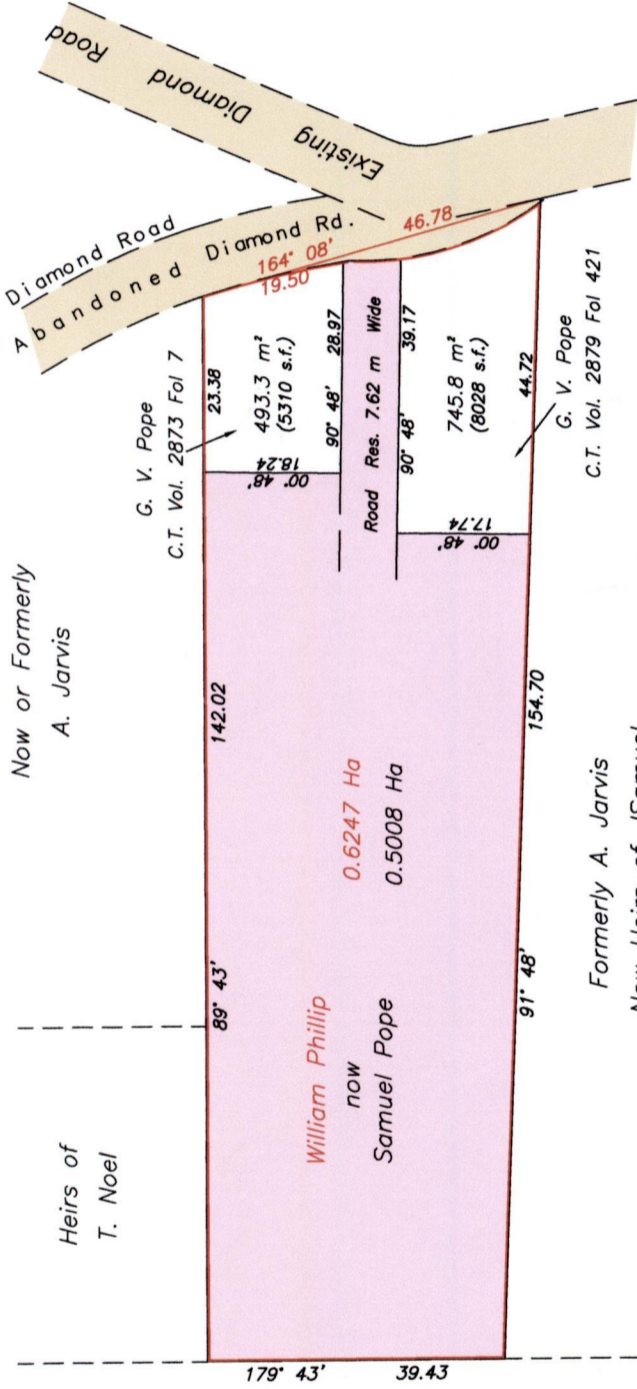
REMAINING PORTION

R.P.O Vol. 434 Fol. 223  
 C.T. Vol. 2449 Fol. 343

Vol. 4764 Fol. 283


Process 81087

A. Jarvis  
 then  
 Samuel Pope



SAMUEL POPE

Bk. 247:26  
 Bk. 1141:39



SCALE 1/1000

Distances are in metres

*[Signature]*  
 Trinidad & Tobago Land Surveyor

2006

Approved *[Signature]*  
 Director of Surveys 2006.3.24

Bearings are U.T.M Grid based on Trig Station  
 This is a true copy of a diagram of zero point six two four seven hectares  
 originally transferred to William Phillip showing a portion coloured pink  
 and containing zero point five zero zero eight hectares being the remainder after (2) two  
 previous transfers of other portions of the land. In accordance with Regulation 25 (1)  
 of the Land Surveyors' Regulations 1998, I certify that this plan is correct.

Checked by *[Signature]*  
 Entered on O.M.S. *[Signature]*