

REMAINING PORTION

13F

Process J.R.# 81084

R.P.O. Vol. 1415 Fol. 109

C.T. Vol. 2276 Fol. 157

VOL. 4757 FOL 299

Cadastral Sheets 1/c & 3/a (B.17.B & F)


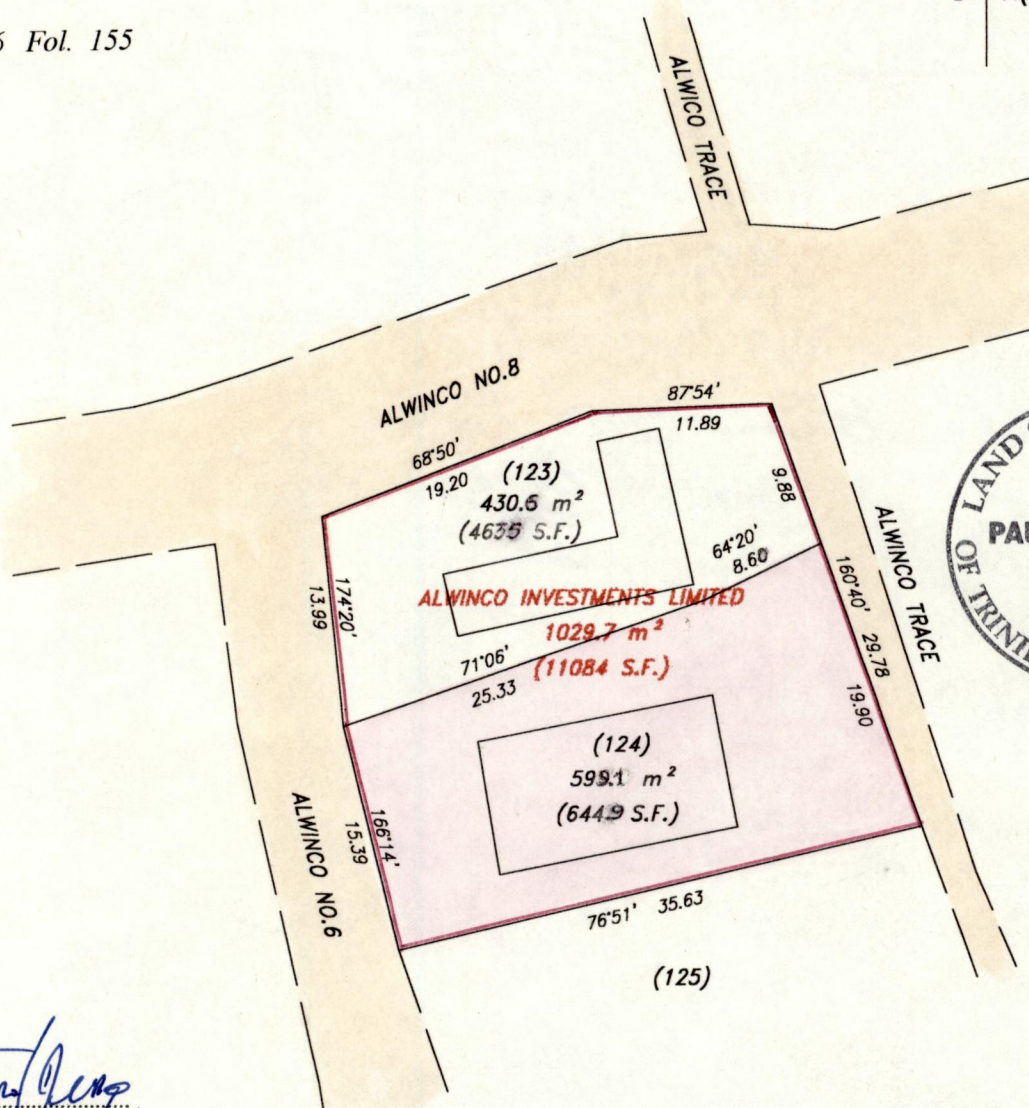

Ward of St. Anns

County of St. George

See

Plan AM 61

C.T. Vol. 2276 Fol. 155



Approved: *[Signature]*
Director of Surveys
2005-11-16

SCHEDULE OF CERTIFICATE OF TITLE

LOT #	AREA	NAME	CERTIFICATE OF TITLE
123	430.6 sq m (4635 S.F.)	BALDEO GORIE SINGH	C.T. Vol.3353 Fol.279

SCALE 1:500
Distances are in METRES.

This is a true copy of a diagram of ONE THOUSAND AND TWENTY NINE POINT SEVEN square metres originally granted to ALWINCO INVESTMENTS LIMITED, showing a portion coloured pink and containing FIVE HUNDRED AND NINETY NINE POINT ONE square metres being the remainder after one previous transfer of another portion of the land.

In accordance with Regulation 25(1) of the Land Surveyors' Regulations 1998, I certify that this plan is correct.

Checked by: *[Signature]* 2005-11-2

[Signature]

Entered on O.M.S. 24-09-2014
[Signature]

Trinidad and Tobago Land Surveyor 25/01/2005