


R.P.O. Vol. 243 Fol. 169
 C.T. Vol. 2057 Fol. 321
 Vol 4824 Fol 45

Process ID # 81141



Approved
Hollis J. Eversley
 Director of Surveys
 2005-8-15

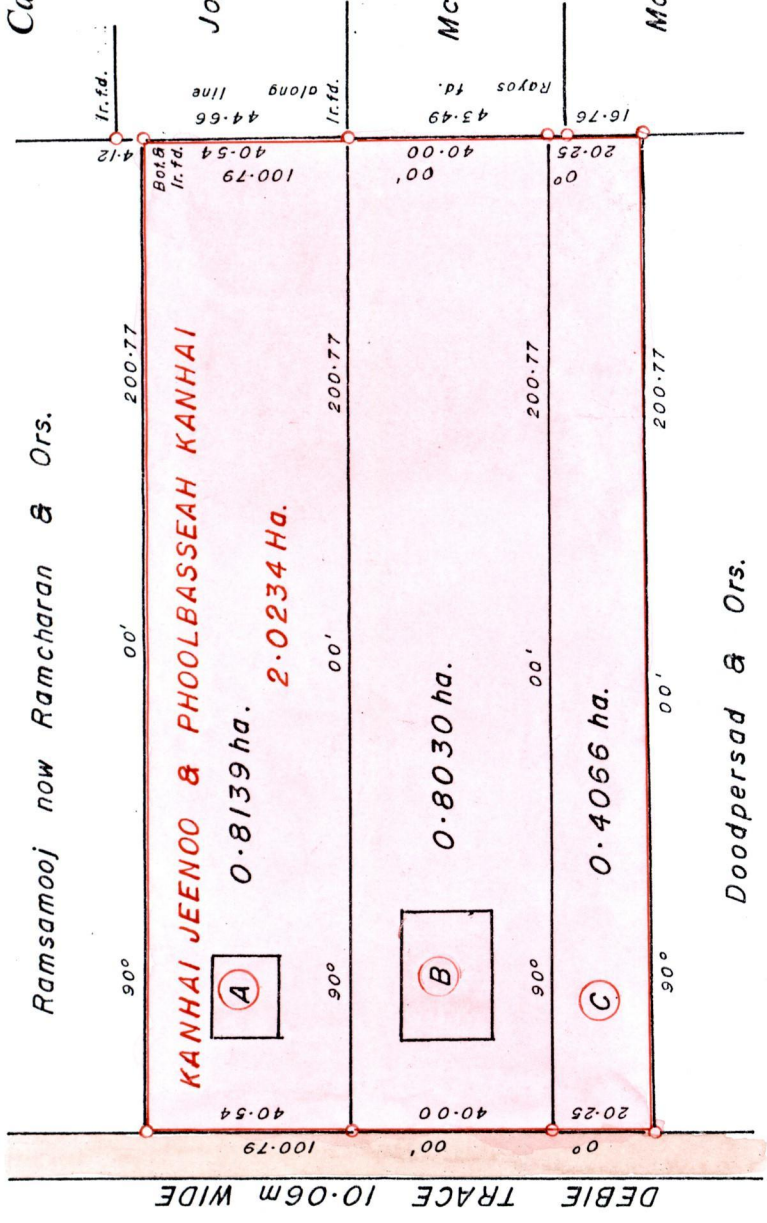
PLAN of 3 Parcels of land coloured PINK in the Ward of Siparia.
 Containing together two point zero two three five hectares.
 Surveyed by me, with due authority, in May 2003.

I certify that this plan is correct.

Checked by M.M. 9/8/05

Entered

Ward of Siparia.
 County of St. Patrick.
 Cadastral Sheet G.13.P. 63F
 4/d



Bearings are Cassini Grid based on Solar Observations.

Bk. 422 : 138

SCALE 1:1500.

○ Denotes Iron Put except otherwise stated
 Distances are in METRES.

Trinidad and Tobago Land Surveyor 2003.

7/8521


Original Survey BK. 422 fol. 138

17 OCT 2003
Lands and
Surveys
Division

"H"

This is the General Plan referred to as marked "H" in the attached MEMORANDUM OF ASSENT made between JAGDIS KANHAI of the One Part and BALKARAN BARBAN of the Other Part.

And of Me,



Attorney at Law.

- A. Vol 4824 Fol 63 Jagdis Kanhai, Meena Royo & Randerkane Kanhai
- B. Vol 4824 Fol 73 Samee Kanhai
- C. Vol 4824 Fol 58 Balkaran Barban