

Process ID# 8127

R.P.O. Vol. 4 Fol. 641

C.T. Vol. 1210 Fol. 193

Vol 4947 Fol 81

Cadastral Sheet D.9.H 34C
3/d

Ward of Cunupia

County of Caroni

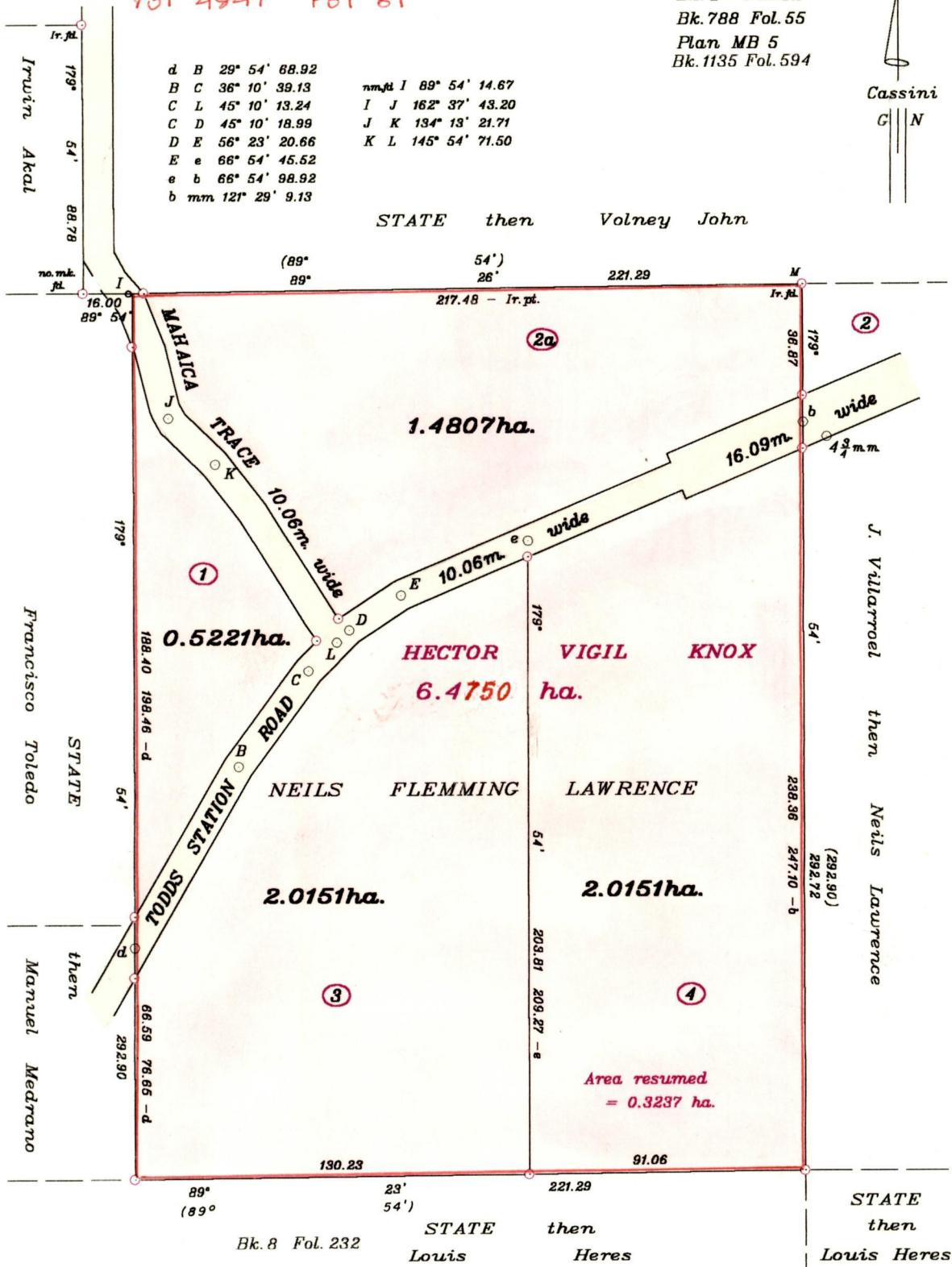
Bk. 8 Fol. 62

Bk. 788 Fol. 55

Plan MB 5

Bk. 1135 Fol. 594

Cassini
G N



Approved *[Signature]*

Director of Surveys

To obtain compass bearing add 6 minutes

○ Denotes Ir.pt. except otherwise stated.

Bearings are based on Solar observations.

PLAN of 4 parcels of land coloured pink in the Ward of Cunupia
Containing together Six point zero three three zero hectares.

Surveyed by me with due authority in November, 2004.

In accordance with Reg. 25(1) of the Land Surveyors' Regulations 1998,

I certify that this plan is correct.


Checked by *[Signature]*

Entered on.....

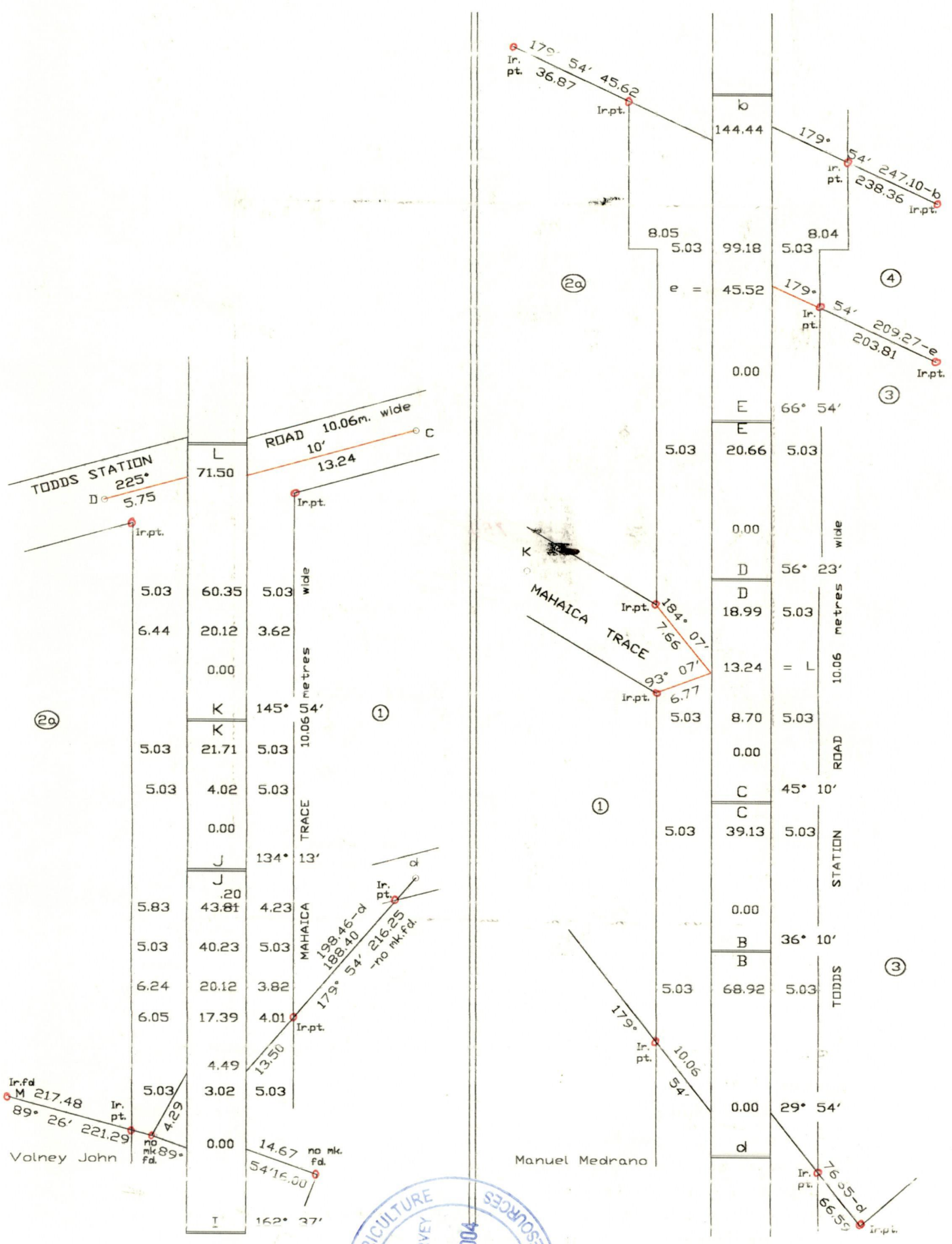
Trinidad & Tobago
Land Surveyor

[Signature]
15.....12....., 2004.

SCALE 1 : 2000
Distances are in metres



1. Vol 4999 Fol 451 *Germaine, Eam and Christopher Lai Loung*
 2a.
 3. Vol 4847 Fol 85
 A.



1195/249