

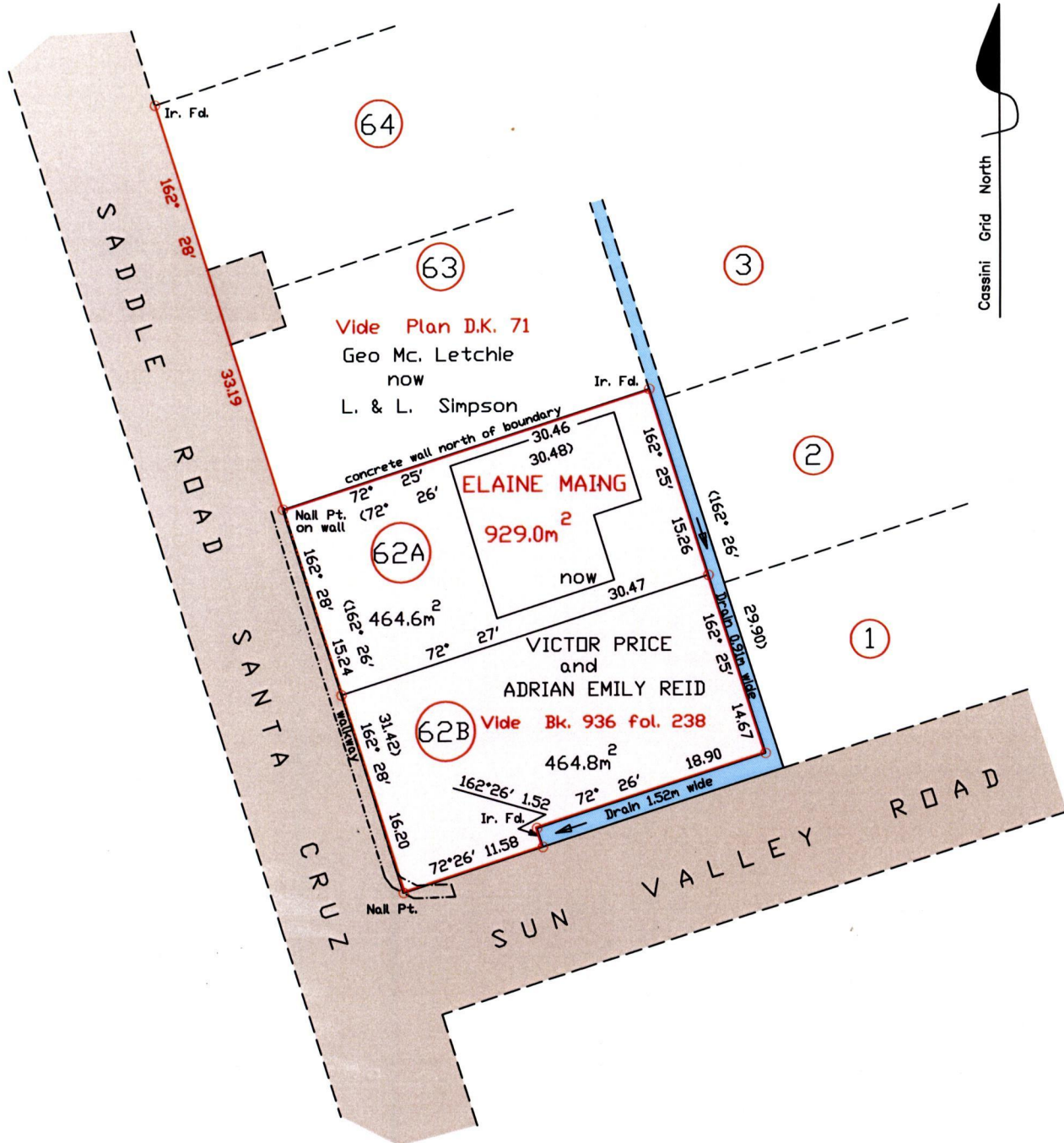
Process ID# 81111
 R.P.O. Vol 7 Fol. 127
 C.T. Vol 1495 Fol. 65
 U.P.R.N. No.

1331


121
 Cadastral Sheet B.17.F. 13F
 3/a
 Ward of St. Anns
 County of St. George

Vol 4977 Fol 83

Vide Bk. 1002 fol. 207



Cassini Grid North

Approved 
 Director of Surveys 2006.2.14



SCALE 1 : 500

Distances are in Metres.

n.m.f. Denotes no mark found

○ Denotes Iron Put, unless otherwise stated.

Bearings are Cassini Grid, based on Solar Observations.

PLAN of Two Parcels of land coloured pink in the Ward of St. Anns


Containing together Nine hundred and Twenty Nine point Four square metres.


Surveyed by me, with due authority in March 2005.

In accordance with Regulation 25 (1) of the Land Surveyors' Regulations 1998,

I certify that this plan is correct.

Checked by  13.2.06

Entered on C.M.S. 27-03-2014 


 Trinidad and Tobago Land Surveyor

20th January 2006.

62 A. Vol 4877 Fol 97 Adrian Emily Reid & Wordsworth
Victor Price

62 B Vol 4877 Fol 99 Adrian Emily Reid & Wordsworth
Victor Price



1358/183