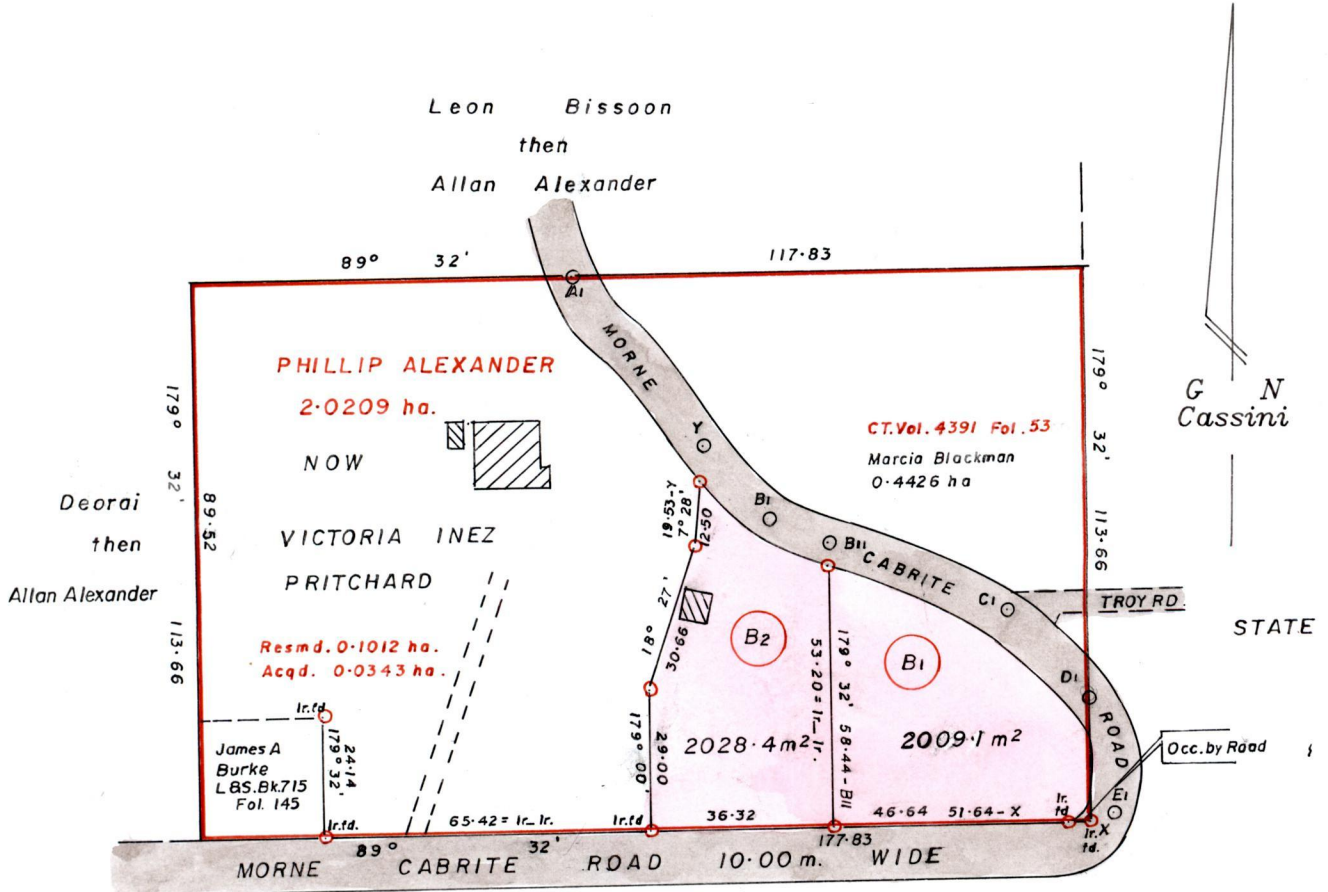
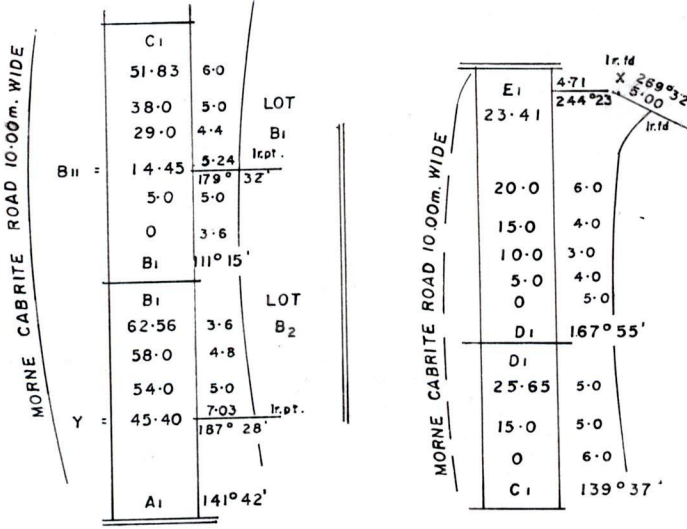


Process *SP#81085*
R.P.O.Vol. 96 Fol. 69
C.T.Vol. 1729 Fol. 429
Vol. 4817 Fol. 433

Ward of Toco
County of St. David
Cadastral Sheet C.5.M. $\frac{7A}{3/c}$



Ref : (i) L&S. Plan B.C.5
 (ii) L&S. Bk.121 Fol. 116
 (iii) L&S. Bk.718 Fol. 152
 (iv) S.O. No. 300/13




Approved
[Signature]
 Director of Surveys
 2006.7.10

SCALE : 1 / 1500

Iron put at each corner except otherwise indicated
 Note: To obtain compass bearings ~~subtract~~ ^{add} 28 minutes.

Distances are in metres

PLAN of ~~2~~ ² Parcels of land coloured pink in the Ward of Toco
 Containing together four thousand and thirty seven point five square metres
 Surveyed by me with due authority in September 2005
 In accordance with Reg: 25(1) of the Land Surveyors' Regulations 1998,
 I certify that this plan is correct.



Checked by *68 29.6.06*
 Entered.....

[Signature]
 Trinidad & Tobago Land Surveyor.....*5th May 2006*

Lot. B1 Vol. 4817 Fol. 437 Ted & Wendy Audain

Lot. B2 Vol. 4817 Fol. 445 Wayne & Sharran Joseph



1375/30