

6/15/09 Fol 209

R.P.O. Vol. 17

C.T. Vol. 3017

See Blk.1157 Fol.67


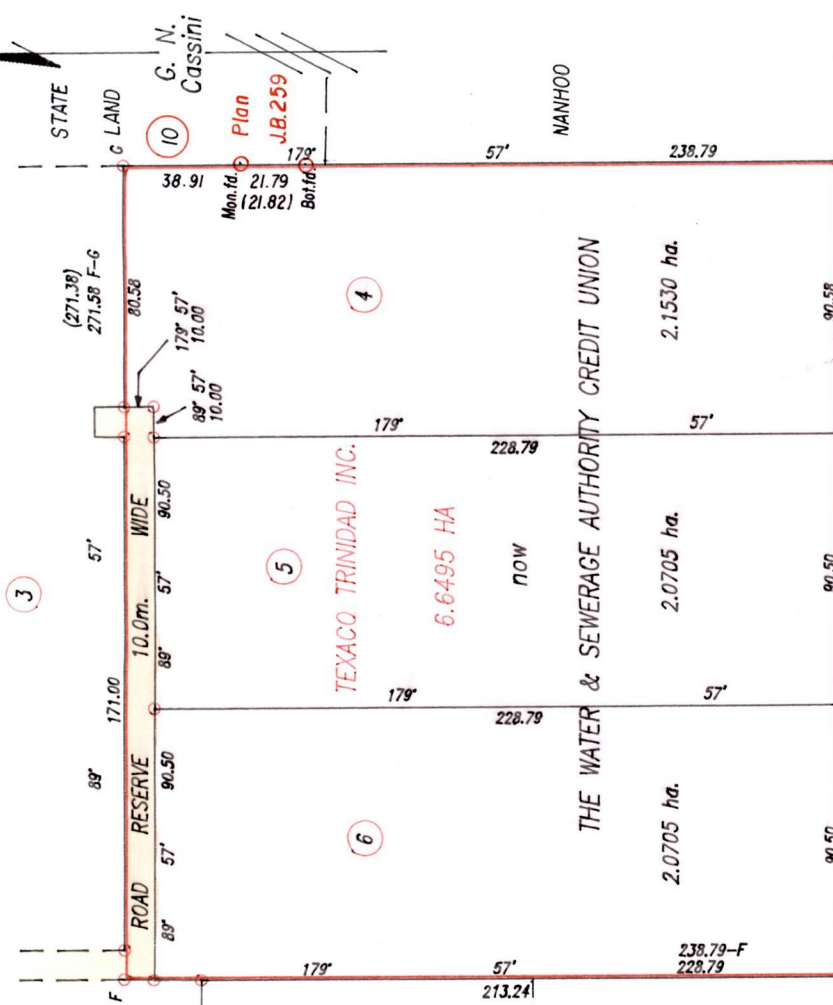
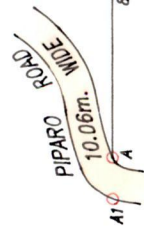
Fol. 630

Fol. 397

Cadastral Sheet D.24.A. 44E
3/d,4/c
Ward of Pointe-a-Pierre

County of Victoria

Process ID#81065



SCALE 1:2500
Distances are in metres

Approved *[Signature]*
Director of Surveys
2004.13

○ Denotes Iron put except where otherwise stated
Bearings are based on Solar Observations
PLAN of 3 Parcels of land coloured pink in the Ward of Pointe-a-Pierre
Containing together six point two nine four zero hectares
Surveyed by me, with due authority, in August 2003
In accordance with Regulation 25 (1) of the Land Surveyors' Regulations 1998,
I certify that this plan is correct.

Checked by *[Signature]*

Entered on Trinidad & Tobago Land Surveyor. 30th September 2003.
PATH = P3 C:\DRAWINGS\WASA CR. UNION.LDNG.

Original Survey BK. 1157 fol. 67

14 OCT 2003
Lands and
Surveys
Division

4 -

5 -

6 - Vol 5019 Fol 219 Nazmoon Ali.

1289/52