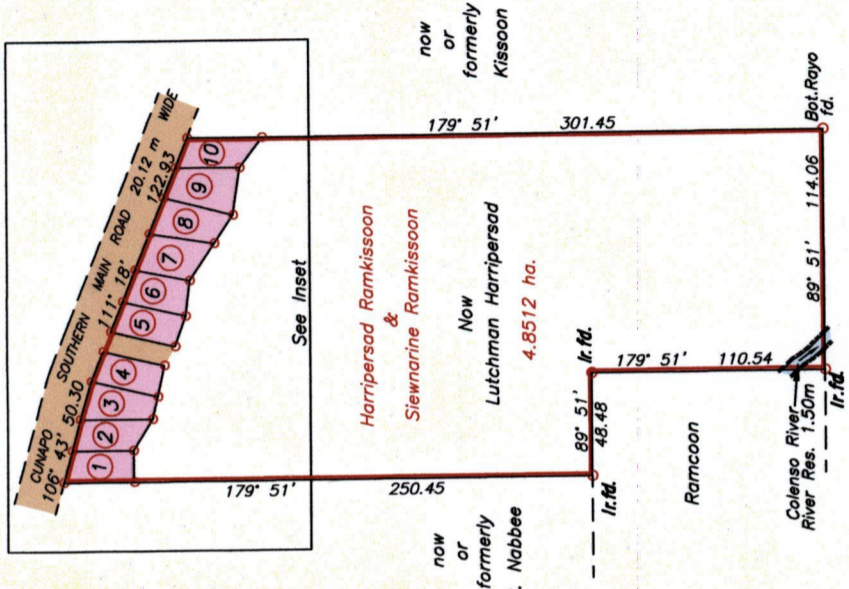

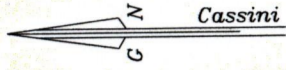


Cadastral Sheet E.21.F. 55B / 1/b

Ward of Cocal
County of Nariva



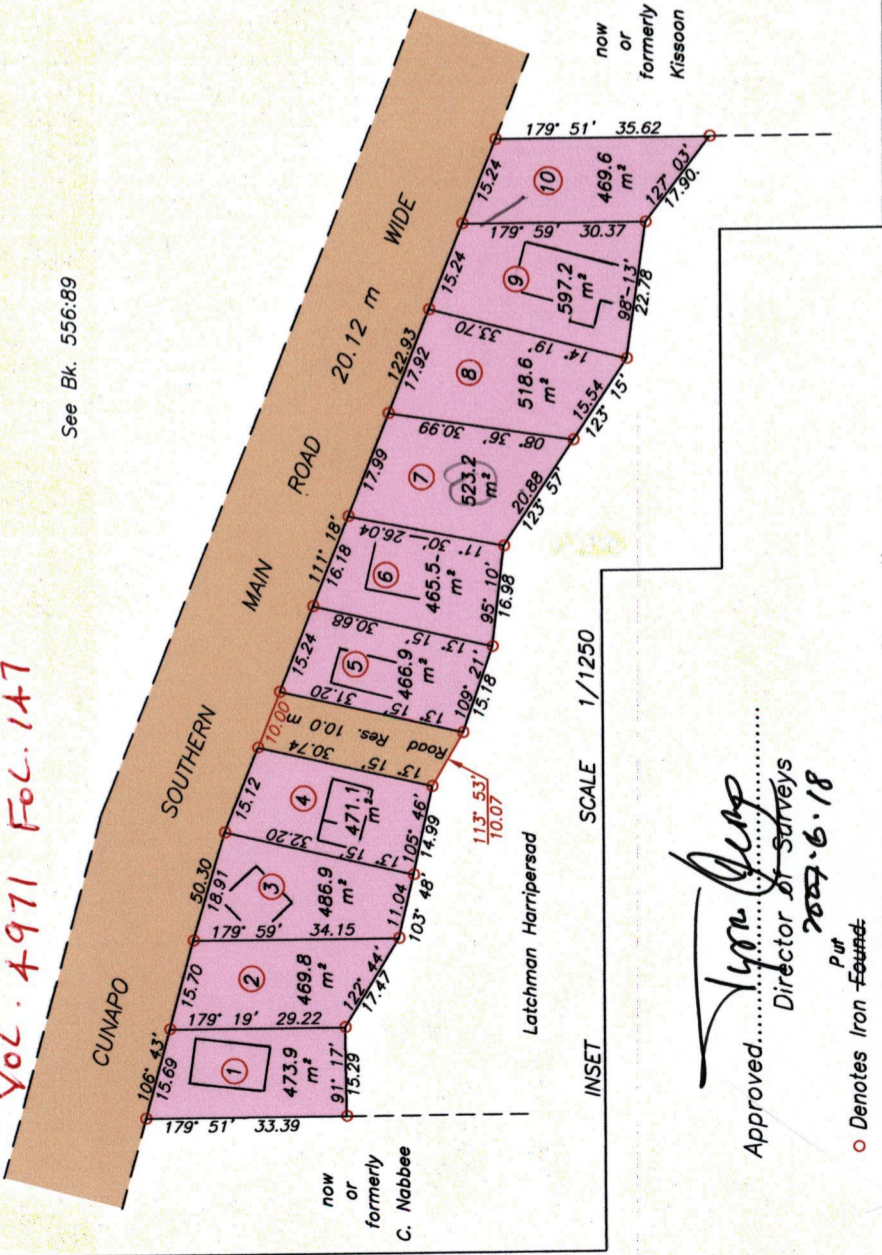
SCALE 1/3000
Distances are in metres

Trinidad & Tobago Land Surveyor... 15th May, 2006
Reemant

R.P.O Vol. 578 Fol. 193
C.T. Vol. 2538 Fol. 481

See S.O.# 156/25 ROSS 304 88936
YOL. 4971 FOL. 147

See Bk. 556.89



Approved...
Tyrone Deane
Director of Surveys
Put 2007-6-18

○ Denotes Iron Foumads
Bearings are Cassini Grid based on Solar Observations
Plan of 10 Parcels of land coloured pink in the Ward of Cocal
Containing together four nine four two point seven square metres.
Surveyed by me, with due authority, in July 2002
In accordance with Regulation 25 (1) of the Land Surveyors' Regulations 1998,
I certify that this plan is correct.

Checked By...*M.M. 17/5/07*

Entered On...*17/5/07*

1. _____
2. CT. VOL. 5389 VOL. 91 MPNGROO SUDEEN, INDRA SOOKOO & NATALIE SUDEEN
MOHAMMED
3. _____
4. CT. VOL. 5434 FOL. 9 RAGBHUBAL MAHASE RAMKISSOON & CHRIS RAMKISSOON
5. _____
6. CT. VOL. 5389 VOL. 81 DHANRAI GISSIAMAN
7. VOL. 4971 FOL. 153 OMRAI HARRY PERSAD
8. VOL. 4971 FOL. 161 OMRAI HARRY PERSAD
9. _____
10. VOL. 4971 FOL. 169 ROSHAN PRAMHAND HARRY PERSAD