

1320

1364 59

95

Ward of Charuma
County of Nariva
Cadastral Sheet H 2 B 55B
31c

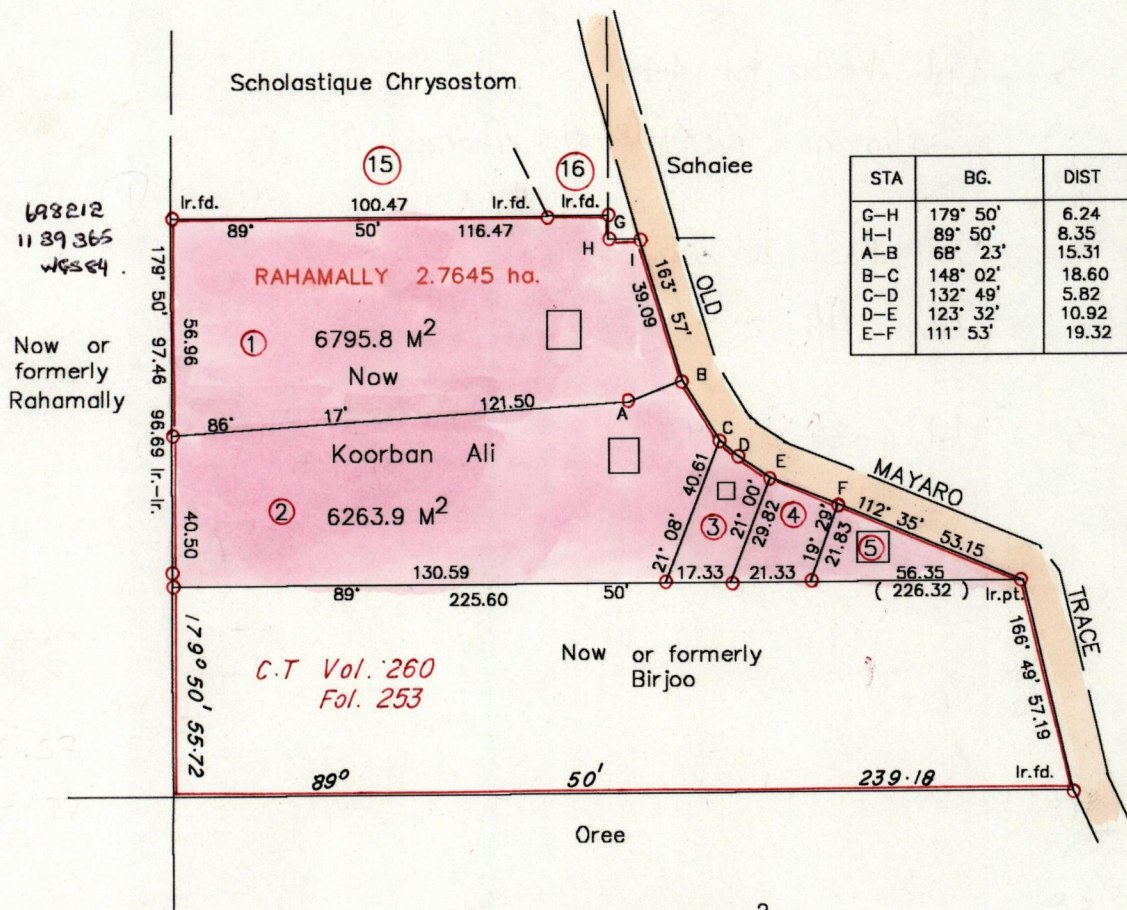
Process #74297

R.P.O Vol. 67 Fol. 185
C.T Vol. Fol.

Bk. 711 fol. 129

Vol. 4636 bl. 437


G
N
Cassini



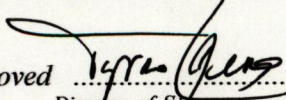
Lot 3 = 562.2 M²
Lot 4 = 507.3 M²
Lot 5 = 579.2 M²

SEE J.D. 147

Zenas Abdul Al



- Bearings are Cassini Grid based on solar obs.
- Denotes iron put except otherwise stated

Approved 
Director of Surveys
2002.7.22



SCALE 1: 2000

Note: To obtain compass bearings add/subtract 10 minutes Distances are in metres

PLAN of 5 Parcels of land coloured pink in the Ward of Charuma
Containing Fourteen thousand seven hundred and eight point four square metres
Surveyed by me, with due authority, in July 2001

In accordance with regulation (25) (1) of the Land Surveyors' Regulations 1998, I certify that this plan is correct.

Checked by 

Entered on  C.M.S. No. 12.2013
Trinidad and Tobago Land Surveyor  13th April 2002

- 1 - Vol. 4636 fol. 445
Hasmath Ali
- 2 - Vol. 4636 fol. 447
Saliman Ali
- 3 - Vol. 4636 fol. 449
Saliman & Ricky Ali also Avinash Ali
- 4 - Vol. 4636 fol. 451
Zeena Ali
- 5 - Vol. 4636 fol. 453
Ashraph Ali

15 APR 2002
Lands and
Surveys
Division

1279/76