

1328

41

Process ID 74432

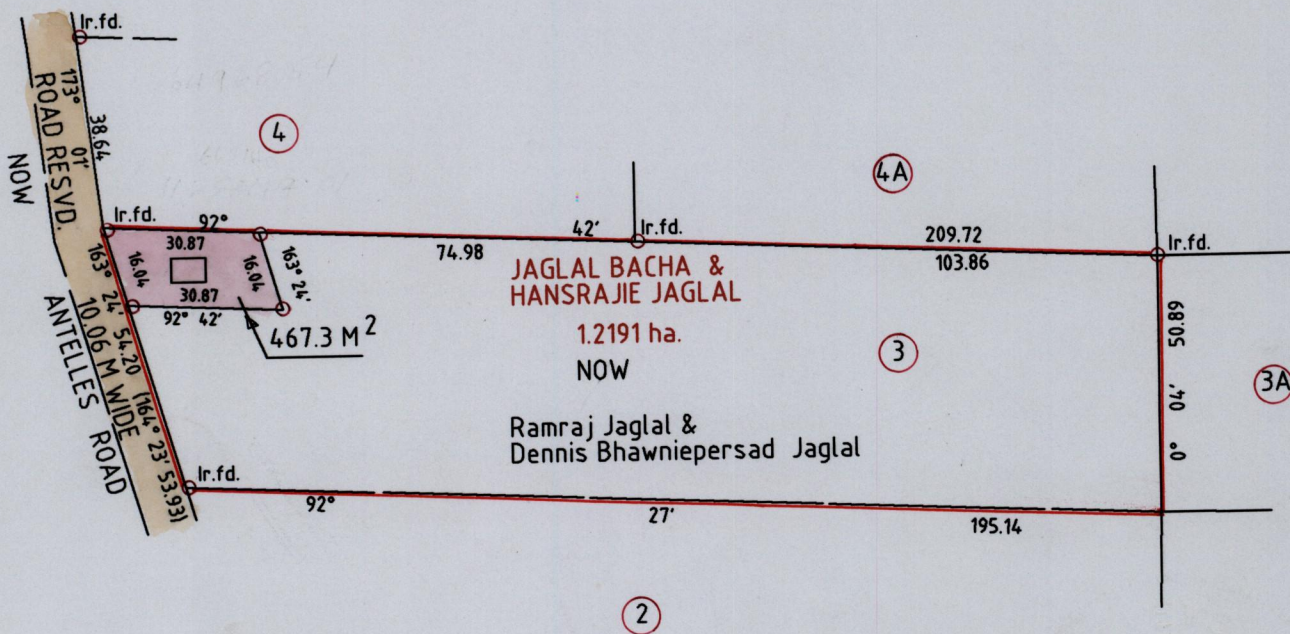
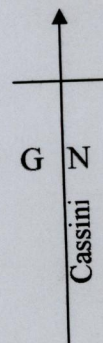
R.P.O Vol. 49 Fol 671

C.T Vol. 1817 Fol. 195

Vol. 4570 7d. 461

Vide Plan B.C 47

Ward Siparia  
County of St. Patrick  
Cadastral Sheet G 12 H 63 E  
1/d



- Bearings are CASSINI GRID based on solar obs.
- Denotes iron put except otherwise stated


Approved

Director of Surveys  
 2003.12.29

Note: To obtain compass bearings add/subtract minutes

SCALE 1: 1500  
Distances are in metres

Toolsieram Bhagwandeem & Ors.



PLAN of Parcel of land coloured pink in the Ward of Siparia  
 Containing four hundred and sixty seven point three square metres  
 Surveyed by me, with due authority, in September 2002

In accordance with Regulation 25 (1) of the Land Surveyors' Regulations 1998, I certify that this plan is correct.

Checked by ML 9-12-02

Entered [Signature] Trinidad and Tobago Land Surveyor [Signature] 2003