

1328

88

Process ID# 75379

R.P.O. Vol. 216 Fol. 603

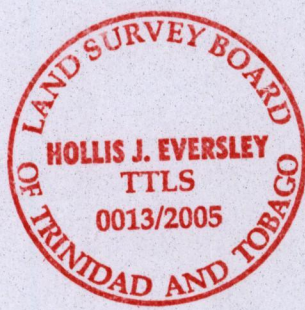
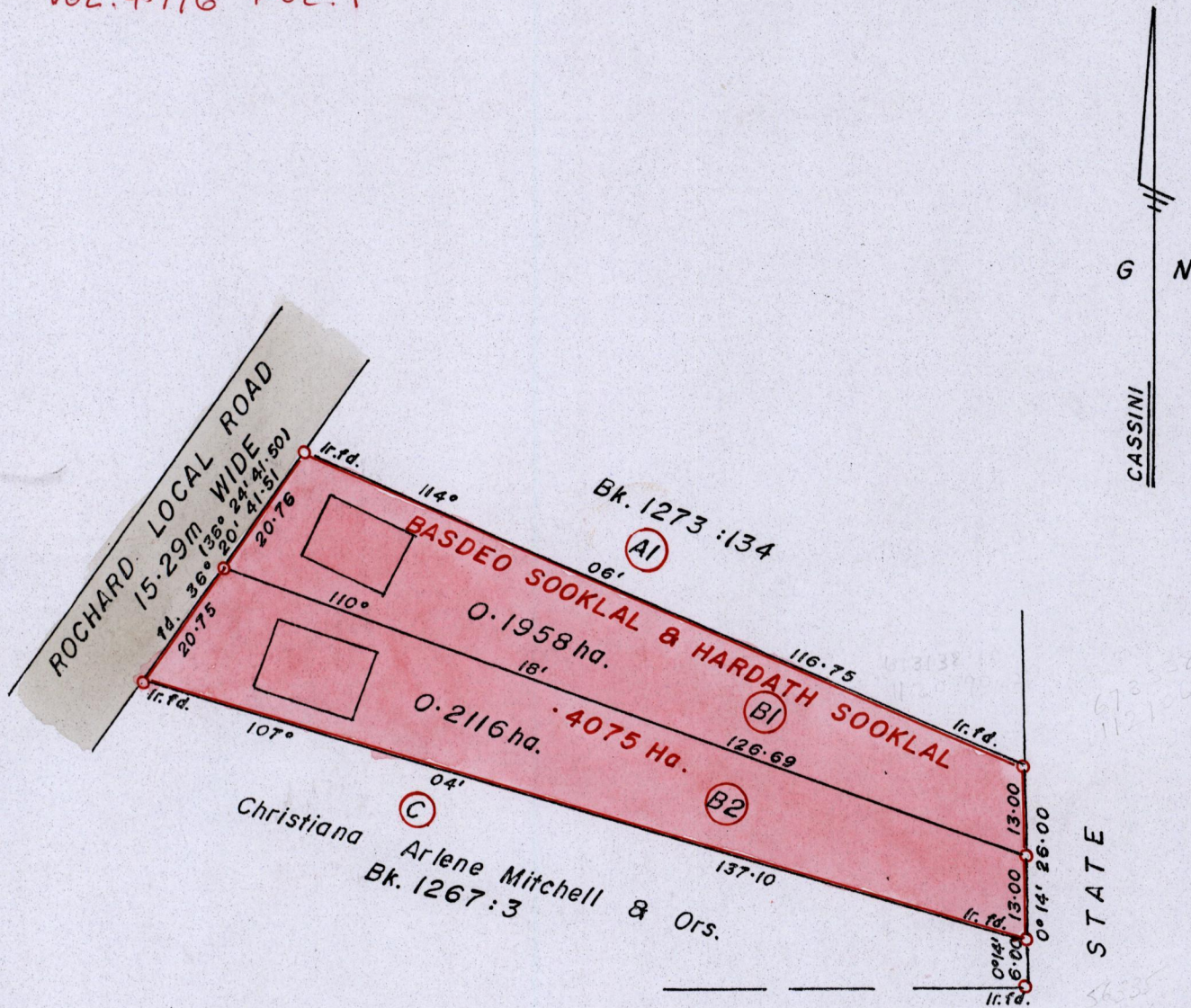
C.T. Vol. 3891 Fol. 307

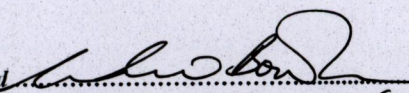
Ward of Siparia.

County of St. Patrick.

Cadastral Sheet G18.D. 73C
2/b

VOL. 4776 FOL. 9



Approved 
Director of Surveys. 2006.3.31

Plan J.A. 79.

Bk. 1233 / 184.

Distances are in METRES.

○ Denotes Iron Put except otherwise stated


Scale 1 : 1000.


Plan of 2 Parcels of land colored Pink in the Ward of Siparia.

Containing together zero point four zero seven four hectare.

Surveyed by me, with due authority, in April 2005.

In accordance with Reg.25(1) of the Land Surveyors' Regulations 1998,
I certify that this Plan is correct.

Checked by  29.3.06

Entered  Trinidad and Tobago Land Surveyor 2005.

B1. - VOL. 4776 FOL. 17 HARDATH SOOKLAL

B2 - VOL. 4776 FOL. 15. HARDATH SOOKLAL.



1358/236