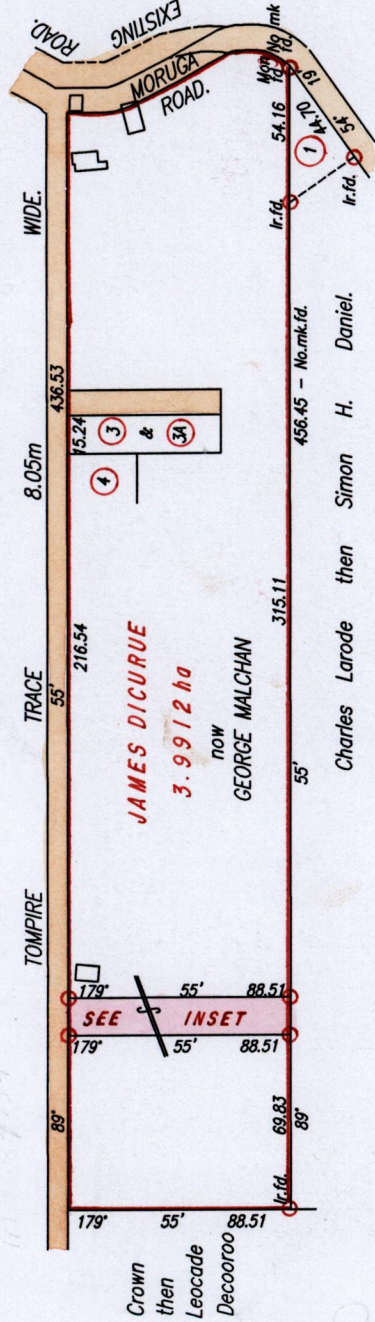


Vol. 4656
R.P.O. Vol. 14
C.T. Vol. 1266

Vide Bk. 317 fol. 117
" " 1155 " 337

Fol. 189
Fol. 241
Fol. 133

Process JB 17592



Mon. fd. - No mk. fd. = 88° 55' 2.11

DRAIN RES. 1.0m WIDE

Lot 3 & 3A C.T. Vol. 4104 fol. 403 Lennard Malchan 929.0m²

Approved *Lennard Malchan*
Director of Surveys
2002-07-03


Lennard Malchan
SCALE 1:3000
Distances are in Metres

○ Denotes Iron put except otherwise stated.
Bearings are based on Solar Observations
PLAN of a Parcel of land coloured pink in the Ward of Moruga
Containing zero point one three three three hectare.
Surveyed by me, with due authority, in April, 2000
In accordance with Reg. 25(1) of the Land Surveyors Regulations 1998,
I certify that this plan is correct.

Checked by: *AN 02.06.25*

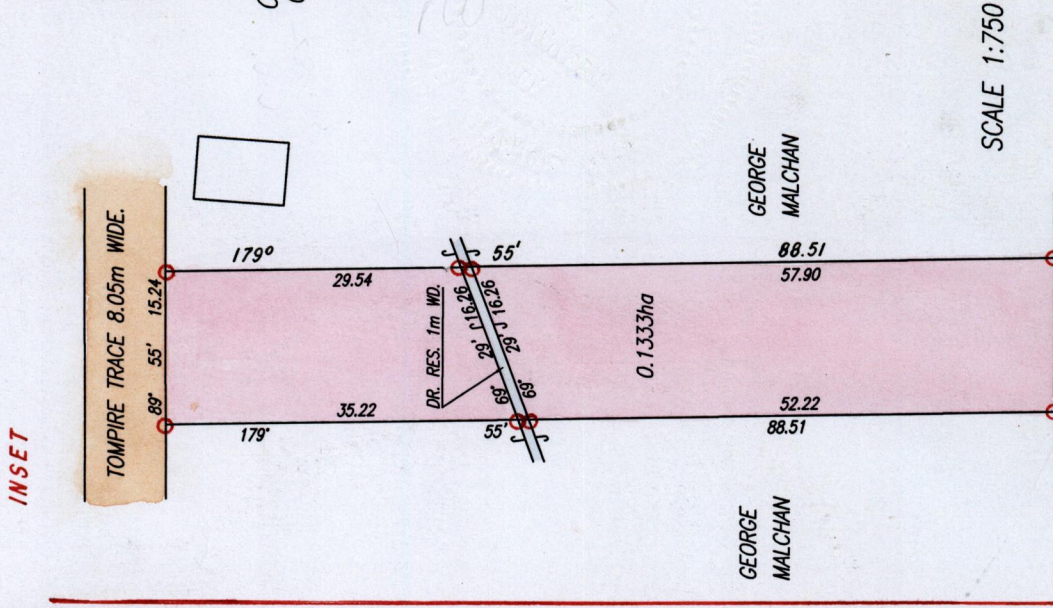
Entered on: *[Signature]*

Trinidad & Tobago Land Surveyor 10 August 2001
PATH = E:\700 C:\Drawings\L.Malchan.dwg



R. Deonanan

Ward of Moruga
County of Victoria
Cadastral Sheet G.20.G. 74C
1/c



SCALE 1:750

Charles Larode then
Simon H. Daniel.

1328

74