

C.T. Vol. 1905 Fol. 49

Vol. 4724 Fol. 523.

Process ID# 74264


Cadastral Sheet D.12.F 43 C
1/a

Ward of Couva

County of Caroni

Line	Brg.	Dist.
A10 - A3	187° 45'	2.63
A10 - D7	99° 45'	7.51
A4 - A5	92° 58'	0.69
B - B1	7° 45'	0.61
C4 - C40	186° 26'	0.87
D14 - C40	269° 57'	2.92
C5 - D13	86° 31'	13.25
D7 - D8	93° 07'	12.92
D8 - C40	89° 57'	11.42
D14 - D15	94° 15'	10.55
D15 - R11	92° 02'	15.38
D13 - D16	91° 56'	9.33
D16 - R21	93° 29'	16.87
R11 - R21	185° 55'	1.80
C - A	87° 30'	6.98

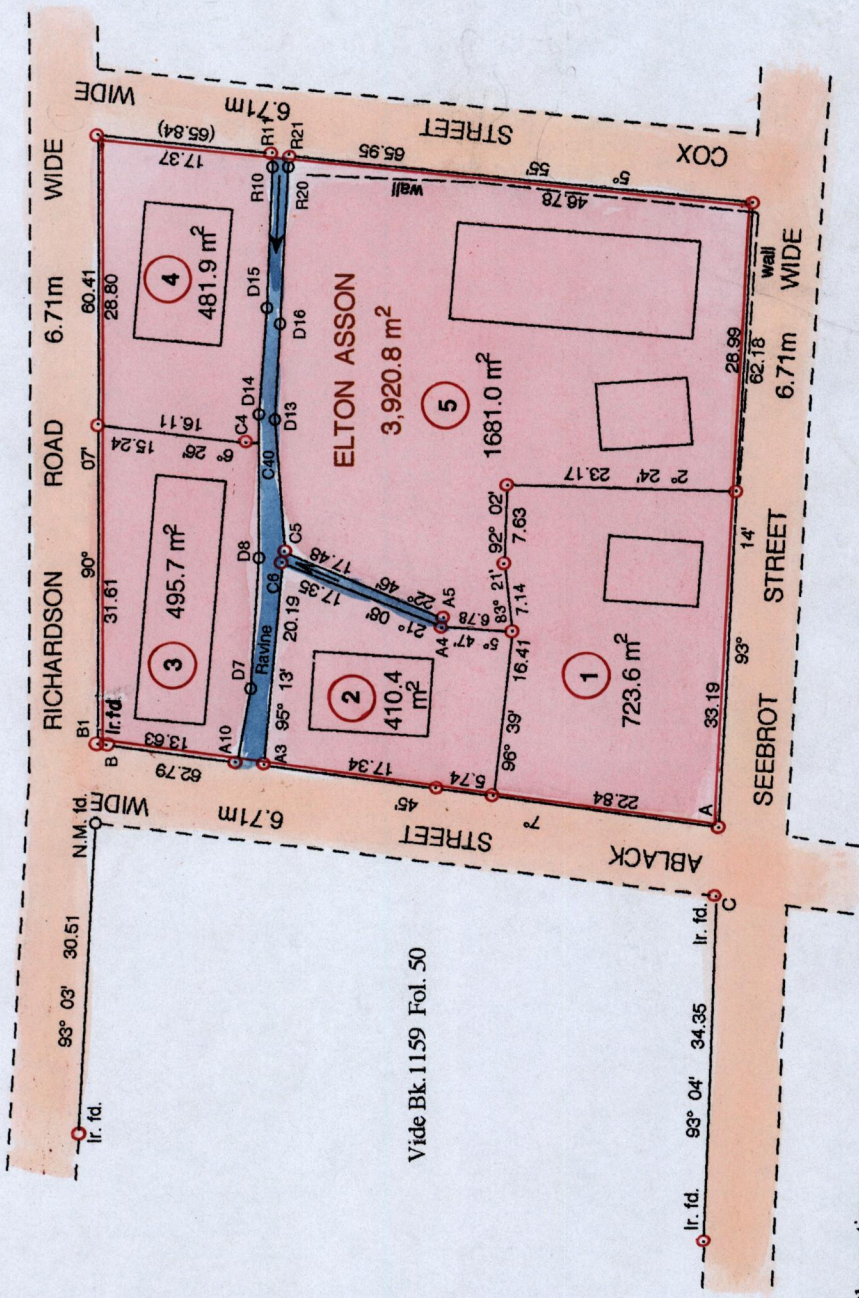
1328



SCALE 1:750

Distances are in metres

Denotes Iron Put unless otherwise stated



Vide Bk. 11.59 Fol. 50

Approved *[Signature]*
 Director of Surveys
 2005.1.2

Bearings are Cassini Grid based on Solar Observations

PLAN of 5 Parcels of land coloured pink in the Ward of Couva
 Containing together three thousand seven hundred and ninety two point six square metres
 Surveyed by me, with due authority, in April 2003 for Elton Asson
 In Accordance with regulation 25 (1) of the Land Surveyors' Regulations 1998,

I certify that this plan is correct

Checked by *[Signature]* 2005.1.2

Entered on: C.M.S. 05-11-2003

[Signature]


 Trinidad & Tobago Land Surveyor 2004

73

1 - Vol. 4876 Fol. 235

REPUBLIC BANK LIMITED.

2 -



3 - Vol. 4724 Fol. 529


LEROY DICKERSON

4 - Vol. 4724 Fol. 537

DESMOND ASSON.

5 - Vol. 4876 Fol. 237

Elton Asson



01 NOV 2004 16V T3

195/155