

13288

688

Process JD# 75298

R.P.O. Vol. 214 Fol. 161

C.T. Vol. 3960 Fol. 261

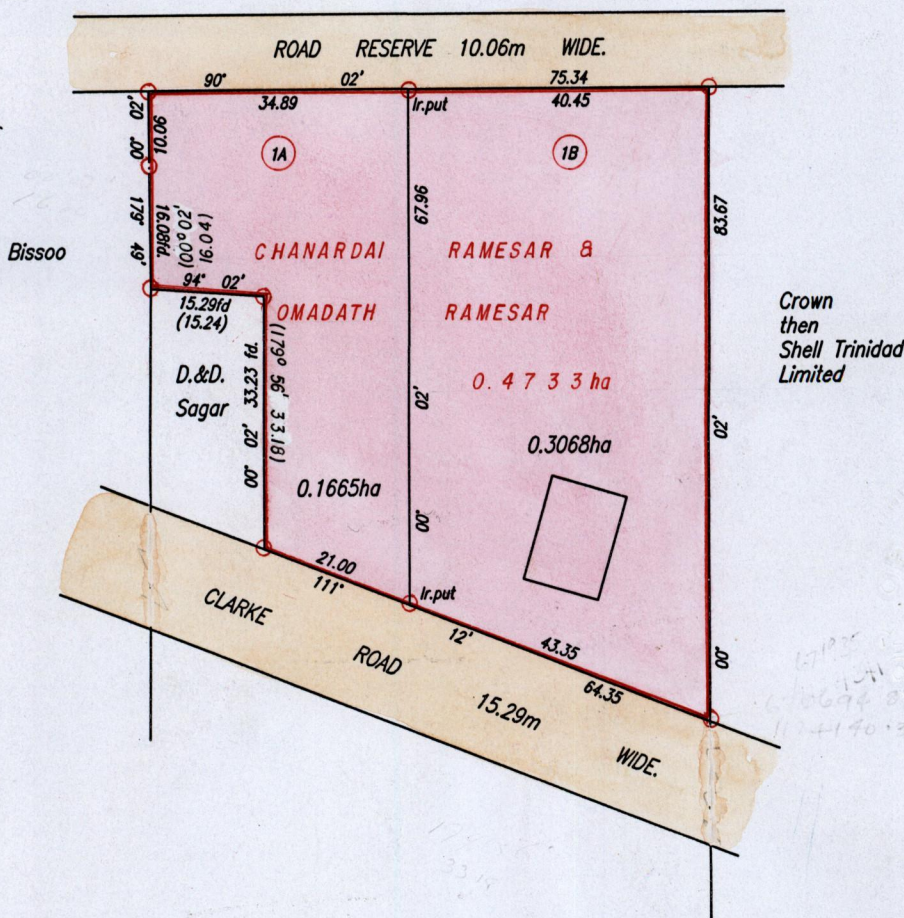
Cadastral Sheet G.13.K. 63F
Ward of Siparia 4/a
County of St.Patrick.

Vide Bk. 1148 fol. 183

" " 716 " 273

Vol. 4750 Fol. 227

Cassini
G | N



Approved

[Signature]
Director of Surveys
2005-7-25

SCALE 1:1000

Distances are in Metres

○ Denotes Iron found except otherwise stated.

Bearings are based on Solar Observations

PLAN of 2 Parcels of land coloured pink in the Ward of Siparia
Containing together zero point four seven three three hectare.

Surveyed by me, with due authority, in October, 2002


In accordance with Regulation 25(1) of the Land Surveyors' Regulations 1998,
I certify that this plan is correct.

Checked by *[Signature]* 11-04-05

[Signature]

Entered on *[Signature]*

Trinidad & Tobago Land Surveyor *[Signature]* 2nd December 2004
PATH = E:\700 C:\Drawings\CRamesar.dwg




1A - Vol. 4750 Fol. 233

STEPHEN, ROOKMIN + SHELDON MARK GANGA

1B - Vol. 4770 Fol. 407

SCOTIABANK TRINIDAD + TOBAGO LIMITED.



1195/290