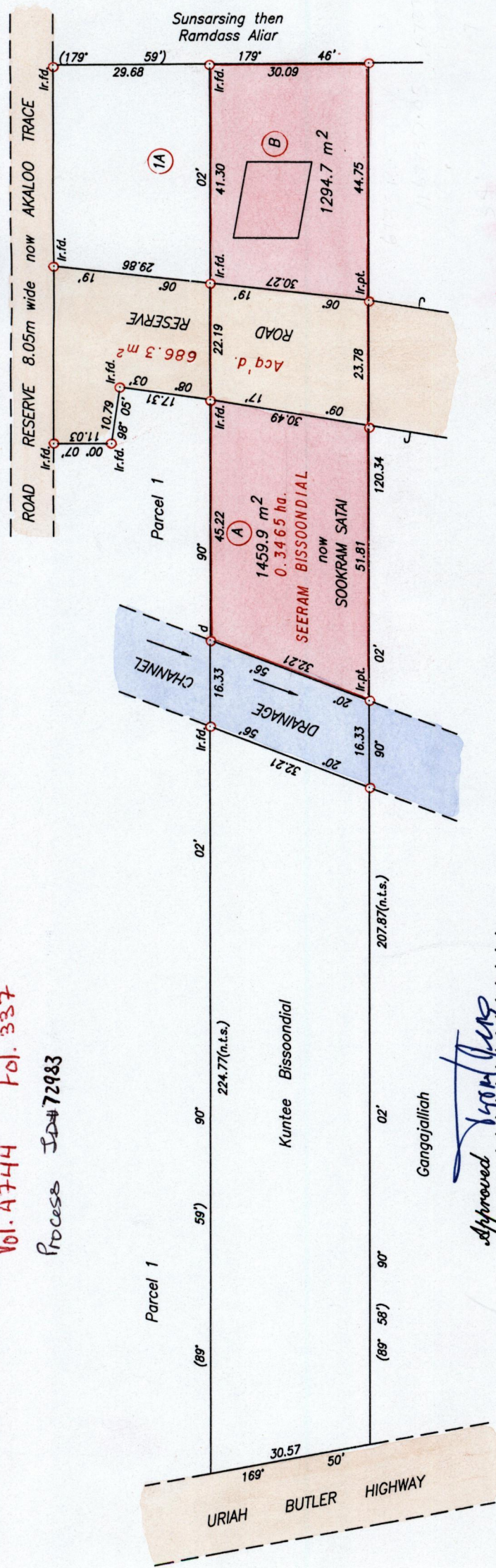



R.P.O. Vol. 7
 C.T. Vol. 2403
 Bk. 1012 Fol. 96

Vol. 4744 Fol. 337
 Process ID# 72983


Cadastral Sheet 4/d D.2.H.
 Ward of Chaguanas
 County of Caroni



SCALE 1/1000
 Distances are in metres

Approved: *[Signature]*
 Director of Surveys
 2005.2.3

○ Denotes Iron found except otherwise stated
 Bearings are Cassini Grid based on Solar Observations
 Plan of 2 Parcels of land coloured pink in the Ward of Chaguanas
 Containing together two thousand seven hundred and fifty four point six square metres
 Surveyed by me, with due authority, on January 27th. 2004
 In accordance with Regulation 25 (1) of the Land Surveyors' Regulations 1998,
 I certify that this plan is correct.



Checked by: *[Signature]* Mely 28/1/05
 Entered on ~~Map~~ Trinidad & Tobago Land Surveyor. 29/10 2004

[Signature] Ganesh Dath Ramcharitar

A - Vol. 4744 Fol. 345 ANDY SOOKRAM.

B - Vol. 4744 Fol. 353 DAVE SIEWNARINE SOOKRAM + VASHTI SOOKRAM.



1195/161