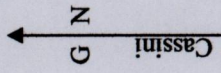


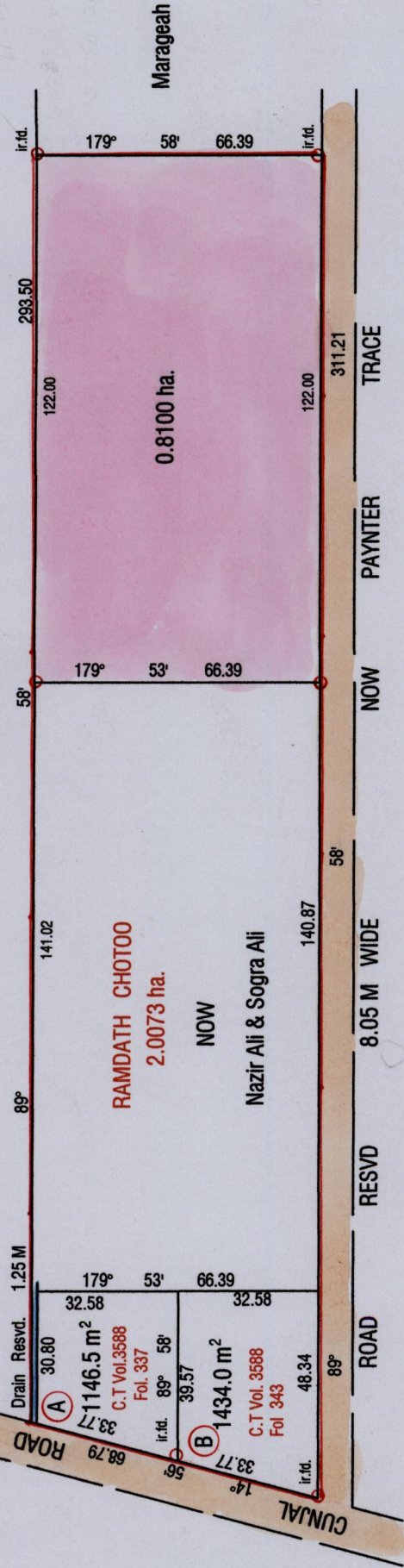
R.P.O Vol. 424 Fol 519
 C.T Vol. 1722 Fol 139
 Bk. 1121 Fol 85

Vol. 4650 Fol. 443


Ward of Savana Grande
 County of Victoria
 Cadastral Sheet G 14 D $\frac{64 B}{3/c}$



Process ID #75349



100.4650 Fol. 443



SEECHARAN & STELLA JUPPY

Approved *[Signature]*
 Director of Surveys
 15th May 2004

○ Denotes iron put except otherwise stated
 Note: To obtain compass bearings add/subtract 2 minutes
 PLAN of a Parcel of land coloured Pink in the Ward of Savana Grande

Containing zero point eight one zero zero hectares
 Surveyed by me, with due authority, in October 2003

In accordance with Regulation 25 (1) of the Land Surveyors Regulations 1998 I certify that this plan is correct.

Checked by *[Signature]*

[Signature]
 16th May 2004

Entered *[Signature]*

Trinidad and Tobago Land Surveyor

1364 1328 114

57