

1328

43

Process ID# 72939

R.P.O. Vol. 481

Fol. 615

C.T. Vol. 3948

Fol. 427

Vol. 4665 fol. 125

Cadastral Sheet B.3.P. $\frac{4A \& D}{2/b}$

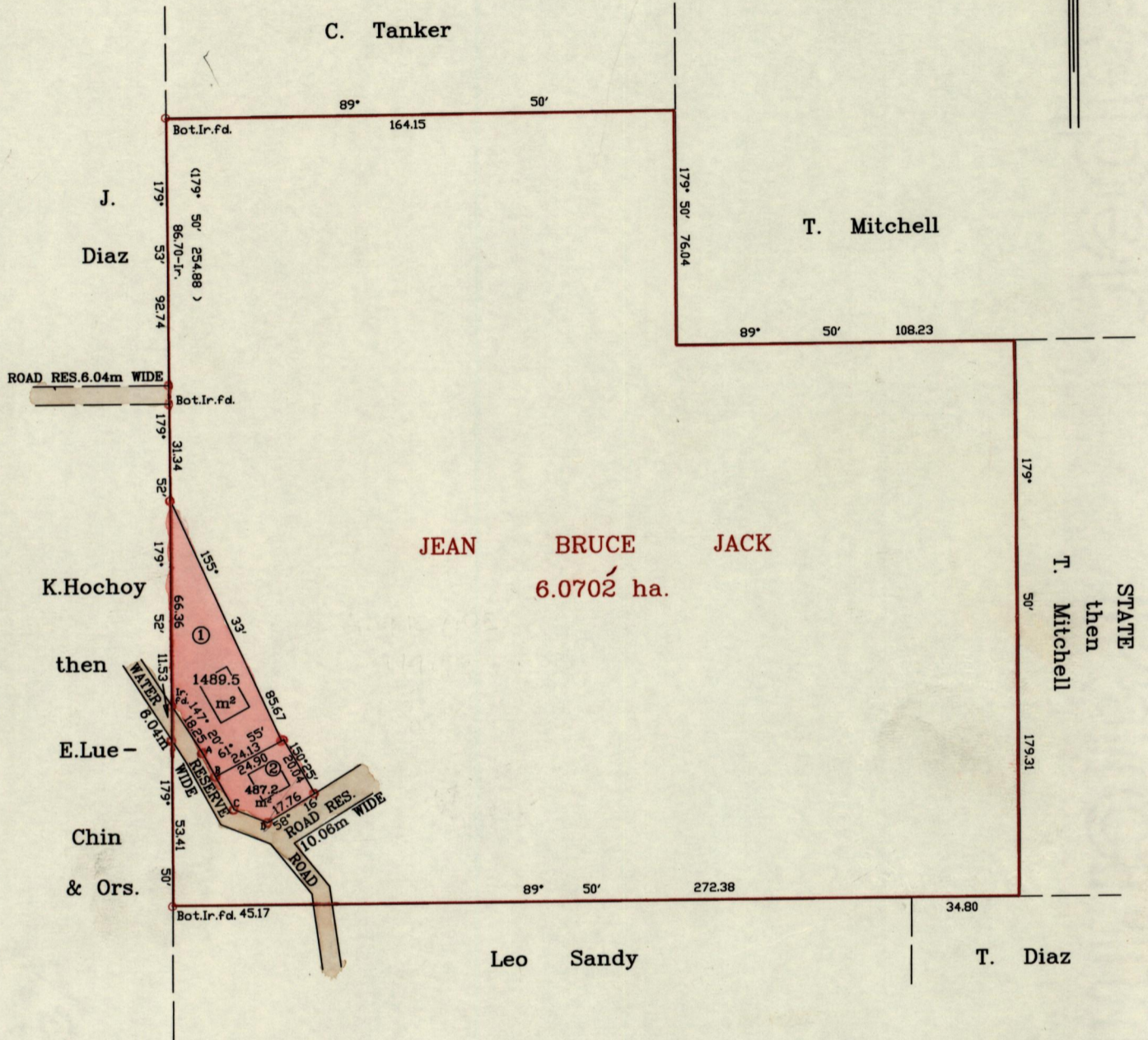
Ward of Blanchisseuse

County of St. George.


LA FILLETE

Bk.109/233

G N
Cassini



A-B	151° 22'	8.69
B-C	151° 22'	12.25
C-D	111° 30'	11.71



Approved *[Signature]*
 Director of surveys
 2005-04-15

SCALE: 1/2000

○ Denotes iron put unless otherwise stated
 Bearings based on solar observations .
 Note : To obtain compass bearing add minutes Distances are in metres.

PLAN of 2 parcels of land coloured pink in the Ward of Blanchisseuse.
 Containing together zero point one nine seven seven hectares.

Surveyed by me, with due authority, in October , 2002

In accordance with regulation 25 (1) of the Land Surveyors' Regulations 1998,



I certify that this plan is correct.

Checked by *[Signature]* 2005-3-18

Entered on *[Signature]* Trinidad & Tobago Land Surveyor..... 15-3-05

Lot 1.

Lot 2. Vol. 4675 Fol. 15 Margherita Masciangelo



1195/227