


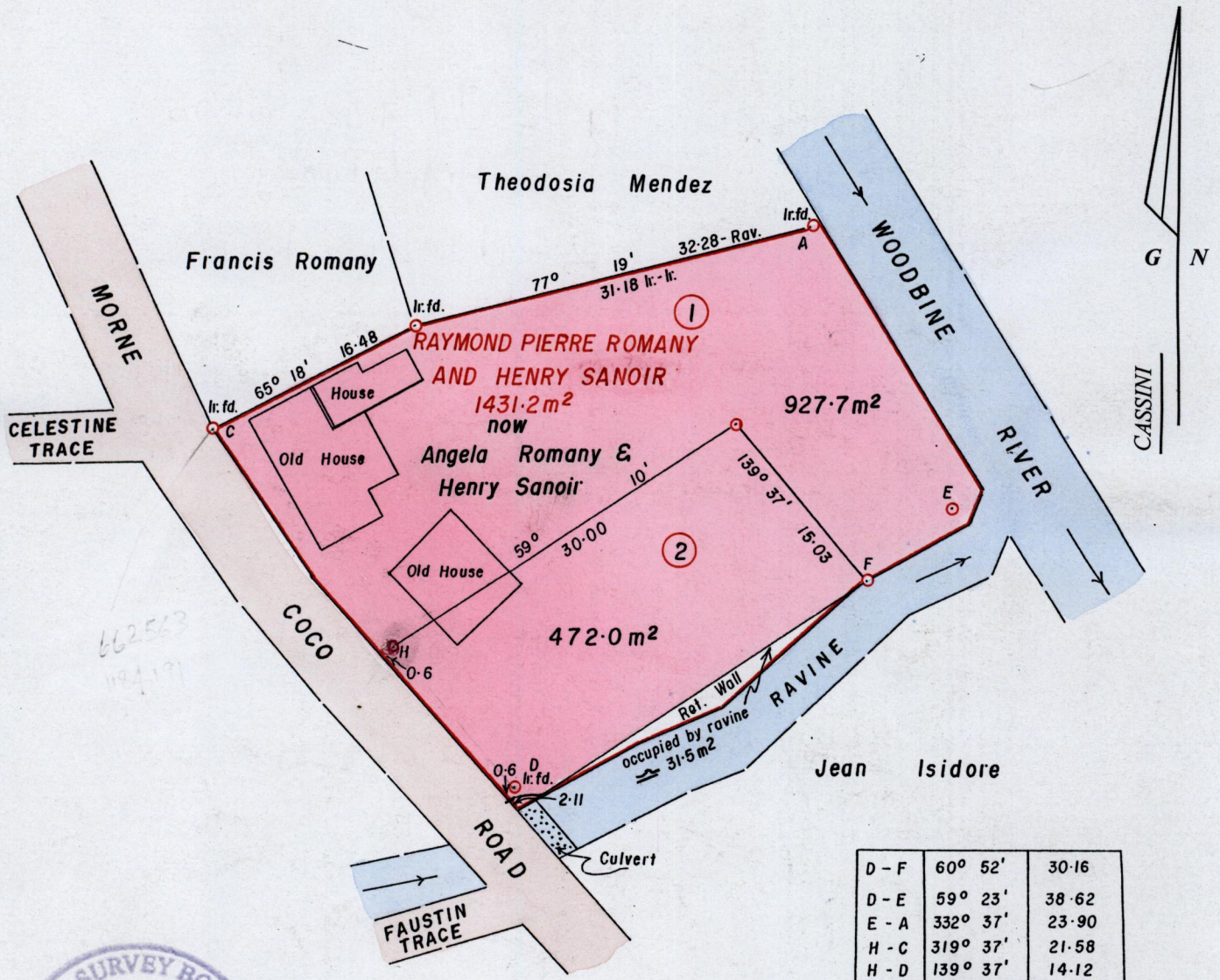
Process ID#72899

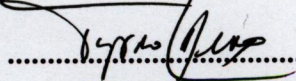
R.P.O. Vol.
C.T. Vol. 3958

Fol.
Fol. 507

Ward of Diego Martin
County of St. George
Cadastral Sheet A.15.J. 3D&13A
4/d

Vol. 4581 fol. 149





Approved 
Director of Surveys
2003.8.5

○ Denotes Iron put unless otherwise stated
Bearings are Cassini Grid based on Solar Obs.
SCALE 1/500
Distances are in metres

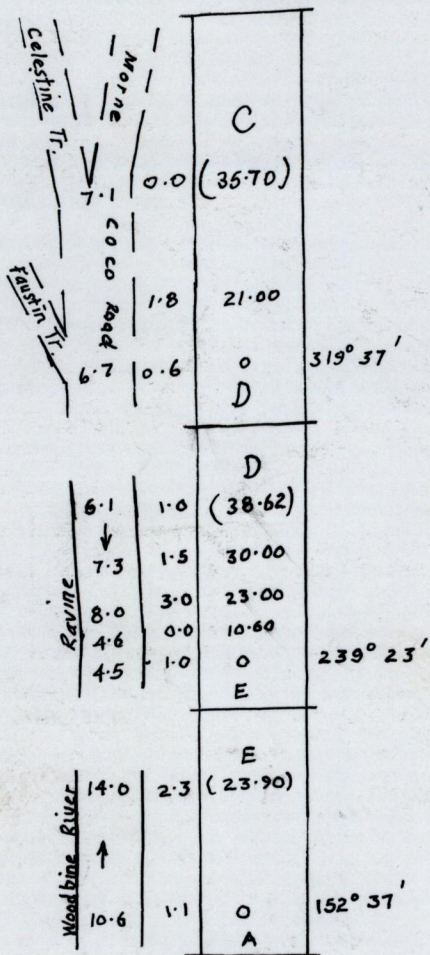
Note: To Obtain compass bearings add/subtract minutes

PLAN of 2 Parcels of land coloured pink in the Ward of Diego Martin
Containing together one thousand three hundred and ninety-nine point seven square metres
Surveyed by me, with due authority, in October 1999.
In accordance with Regulation 25 (1), of the Land Surveyors' Regulations 1998,
I certify that this plan is correct.

Checked by  21/107/03.
Entered  . Trinidad and Tobago Land Surveyor. 5th August 2002

1 - Vol. 4581 fol. 159
 Angela Romany

2 - Vol. 4581 fol. 161
 Henry Sandor



12 AUG 2002
 Lands and
 Surveys
 Division

1279/88