

Process JD-#72961


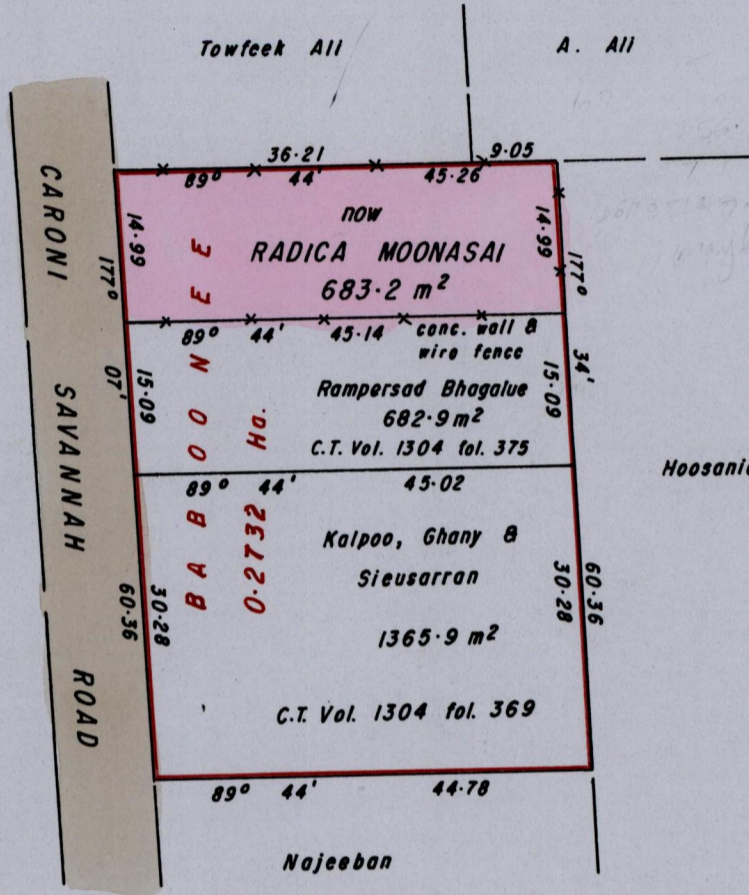

REMAINING PORTION

R.P.O. Vol. 08 Fol. 79  
C.T. Vol. 291 Fol. 519

Ward of Chaguanas  
County of Caroni  
Cadastral Sheet D.2.H., 23F  
4/d

VOL. 4975 Fol. 349

Vide : Bk. 711 fol. 116  
Bk. 918 fol. 12  
Bk. 918 fol. 13



Bk 1287:111  
Orig Bk 1282:120  
RADHIKA MOONASAR

Approved   
Director of Surveys  
2005-3-14

Note: To Obtain compass bearings add/subtract minutes

SCALE 1 / 750  
Distances are in METRES

This is a true copy of a diagram of zero point two seven three two hectare originally transferred to BABOONEE, showing a portion coloured pink and containing six hundred and eighty three point two square metres being the remainder after two previous transfers of another portion of the land. In accordance with Regulation 25[1] of the Land Surveyors' Regulations 1998, I certify that this plan correct.

Checked by 12-2-05  
Entered Trinidad and Tobago Land Surveyor.....2004