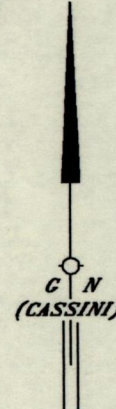
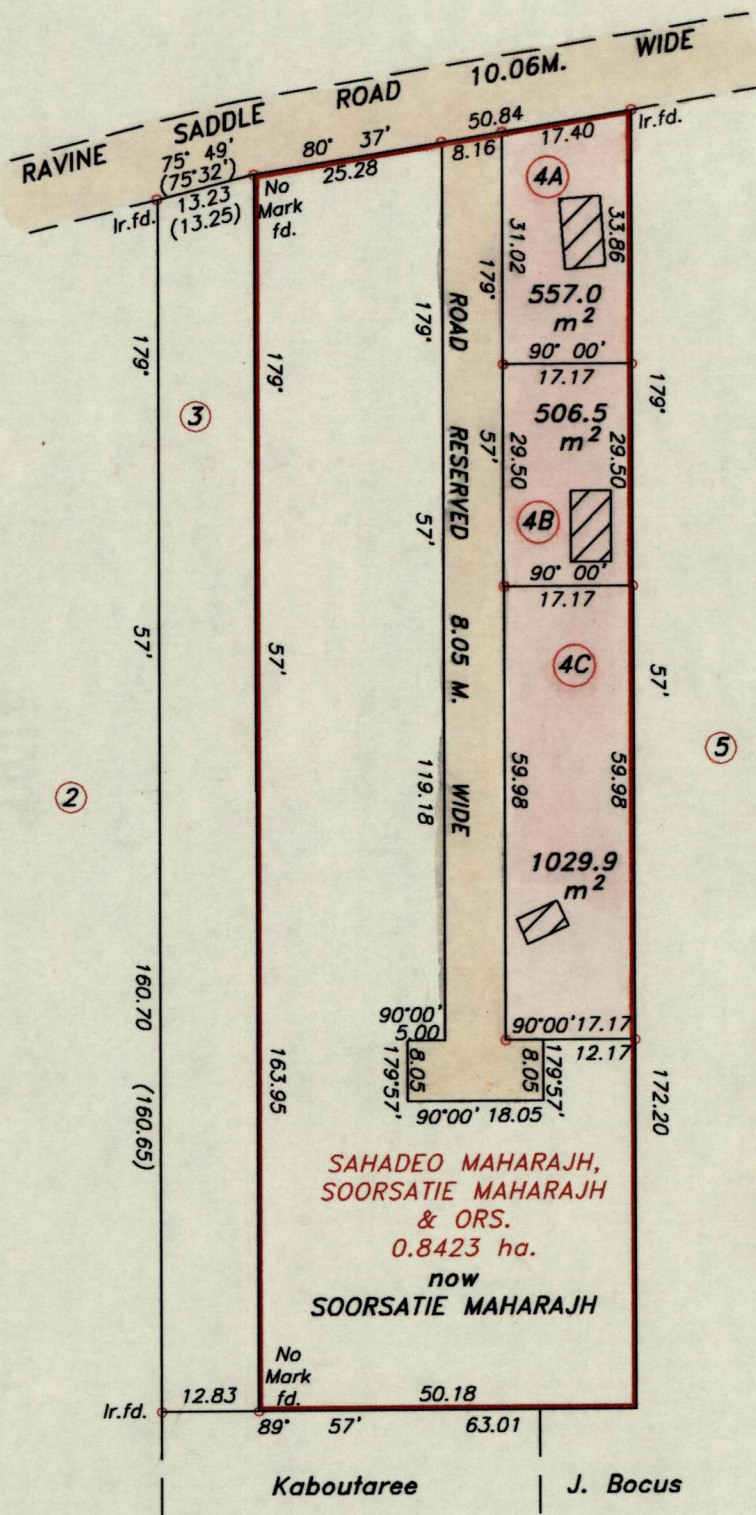


Process ID#73046

R.P.O Vol. 63 Fol. 299
C.T. Vol. 1477 Fol. 29
U.P.R.N No.

Ward of Chaguanas
County of Caroni
Cadastral Sheet D.8.H. 34.A
4/d

Vol. 4719 Fol. 77



Approved *[Signature]*
Director of Surveys 2003.2.24

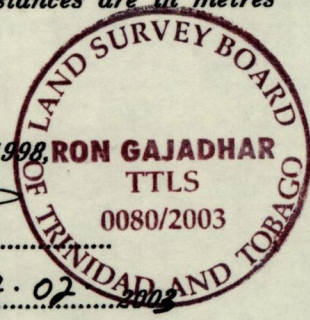
BK 926 Fol 101
BK 1124 Fol 24
Bk. 936 Fol 102
BK 1308 Fol 144
SCALE 1/1000

○ Denotes Iron put except stated otherwise.
Bearings are Cassini Grid based on Solar Observations
Plan of 3 Parcels of land coloured pink in the Ward of Chaguanas
Containing together two thousand and ninety three point four square metres
Surveyed by me, with due authority, in July 1998
In accordance with Regulation 25 (1) of the Land Surveyors' Regulations 1998
I certify that this plan is correct.

Distances are in metres

Checked by M.M. 19/02/03
Entered by *[Signature]*

[Signature]
Trinidad & Tobago Land Surveyor... 07.07.2003



HA

CT. VOL. 5259 FOL. 383 CARMIN & PATRICK RAMPERSAD

4B

AC Vol. 4719 Fol. 83 JEFFERY & JOEY BEDASIE

