

Process ID# 75575

R.P.O. Vol. 58 Fol. 673


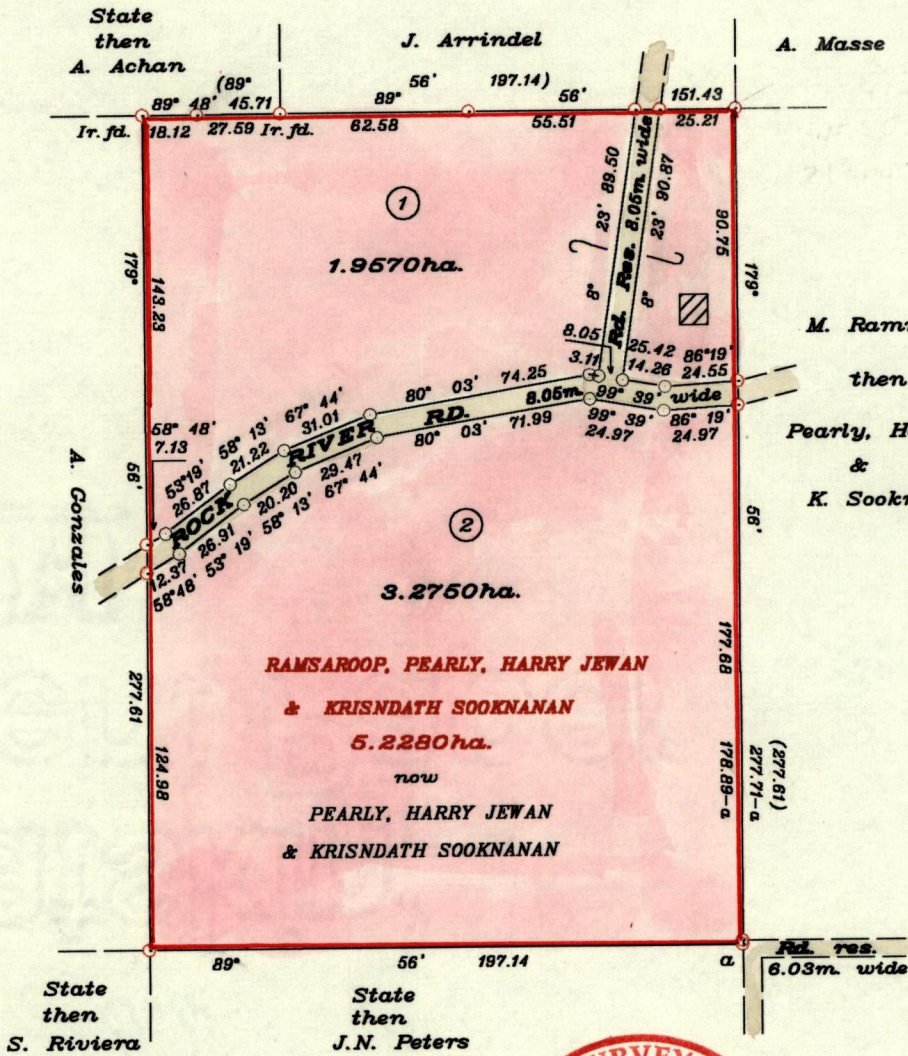
C.T. Vol. 2329 Fol. 133

Vol 5005 fol. 241

Ward of Moruga

County of Victoria

Cadastral Sheet c.20.B. 74B  
2/6



Approved *[Signature]*  
 Director of Surveys 2003-3-24

SCALE : 1/2500  
 Distances are in metres

- Denotes peg pt.
  - ⊙ Denotes Ir.pt. except otherwise stated.
- Bearings are based on Solar observations.

PLAN of 2 parcels of land coloured pink in the Ward of Moruga  
 Containing together Five point two three two zero hectares.  
 Surveyed by me with due authority in May, 1998 & 2nd May, 2002.  
 In accordance with Reg. 25(1) of the Land Surveyors' Regulations,  
 I certify that this plan is correct.

Checked by *[Signature]*  
 Entered on *[Signature]*

*[Signature]*  
 20th March, 2003.

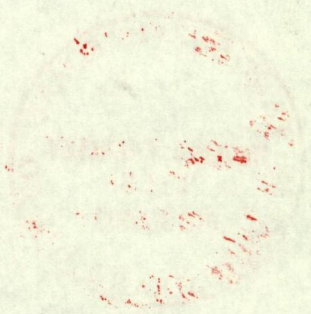
Trinidad & Tobago Land Surveyor....., 2003.

1. Vol 5005 fol 249

Alan Achan

2. Vol. 5005 fol. 263

Barath Sookram & Jean Kamla Sookram.



24 MAR 2003  
Lands and  
Surveys  
Division

1271/283