

1328

21

Process ID #74319

R.P.O Vol. 131 Fol 321

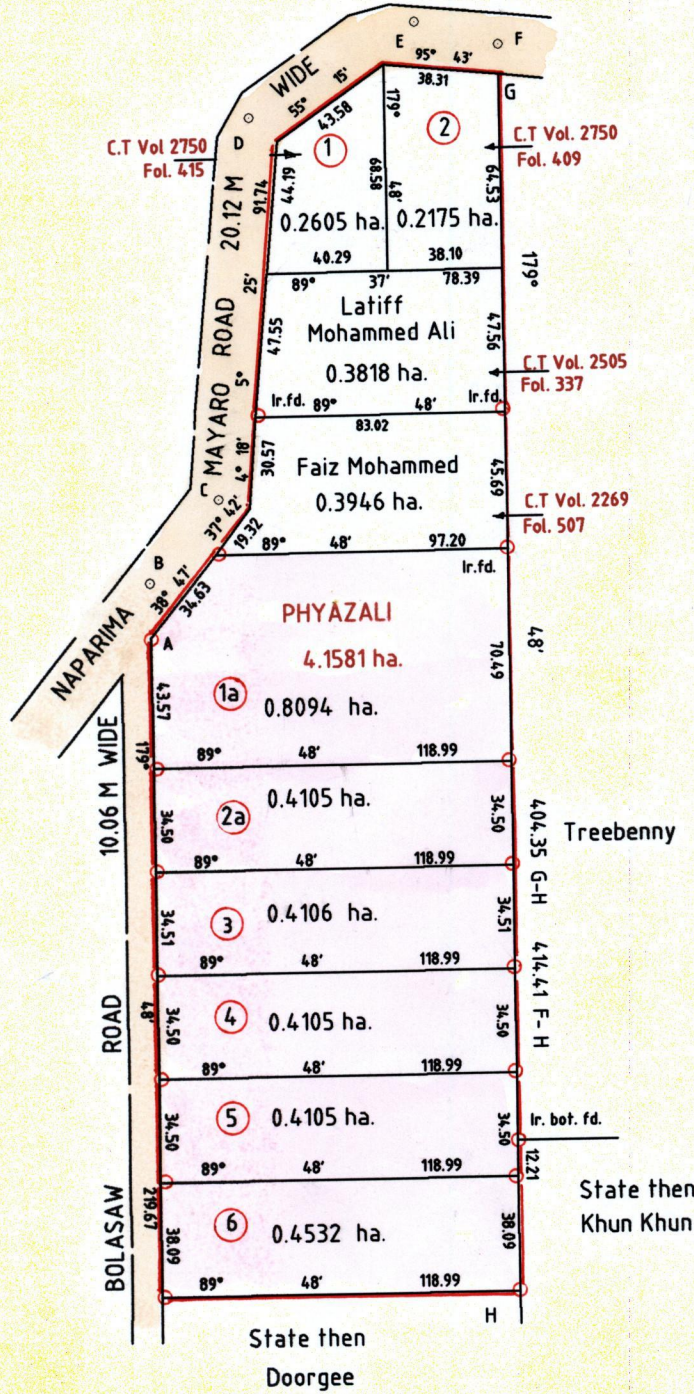
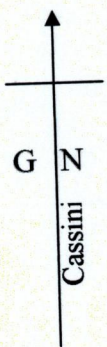
C.T Vol. 2267 Fol. 499

Vol. 4584 Fol. 343


Bk. 1141 Fol. 146

Ward of Cocal  
County of Nariva  
Cadastral Sheet E 22M

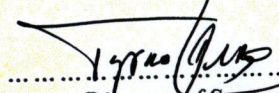
55 C  
37a



STA FROM	STA TO	BGS	DIST
A	B	359° 48'	17.89
B	C	40° 18'	36.00
C	D	5° 25'	127.34
D	E	60° 58'	63.36
E	F	105° 51'	28.95



Bearings are Cassini Grid based on Solar Obs.  
○ Denotes iron put except otherwise stated

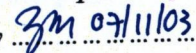

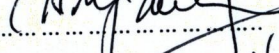
Approved   
Director of Surveys 2002/11/27

Note: To obtain compass bearings add/subtract minutes

SCALE 1/2500  
Distances are in metres

PLAN of 6 Parcels of land coloured pink in the Ward of Cocal  
Containing together two point nine zero four seven hectares  
Surveyed by me, with due authority, in August 2002

In accordance with Regulation 25 (1) of the Land Surveyors' Regulations 1998, I  
certify that this plan is correct.

Checked by  07/11/03.  
Entered  04-11-2013. Trinidad and Tobago Land Surveyor  16<sup>th</sup> September 2003

1 a - Vol. 4584 fol. 353

Shabir Ali, Shabir Mohammed & Ors.

2 a - Vol. 4584 fol. 355

Shabir Ali, Shabir Mohammed Ali & Ors.

3 - Vol. 4584 fol. 357

Shabir Ali, Dhost Mohammed Ali & Ors.

4 - Vol. 4584 fol. 359

S. Ali, Ashmead Mohammed Ali & Ors.

5 - Vol. 4584 fol. 361

Shabir Ali, Feroze Mohammed Ali & Ors.

6 - Vol. 4584 fol. 363

Shabir Ali, Fay Mohammed & Ors.

20 OCT 2003  
Lands and  
Surveys  
Division

1279/211